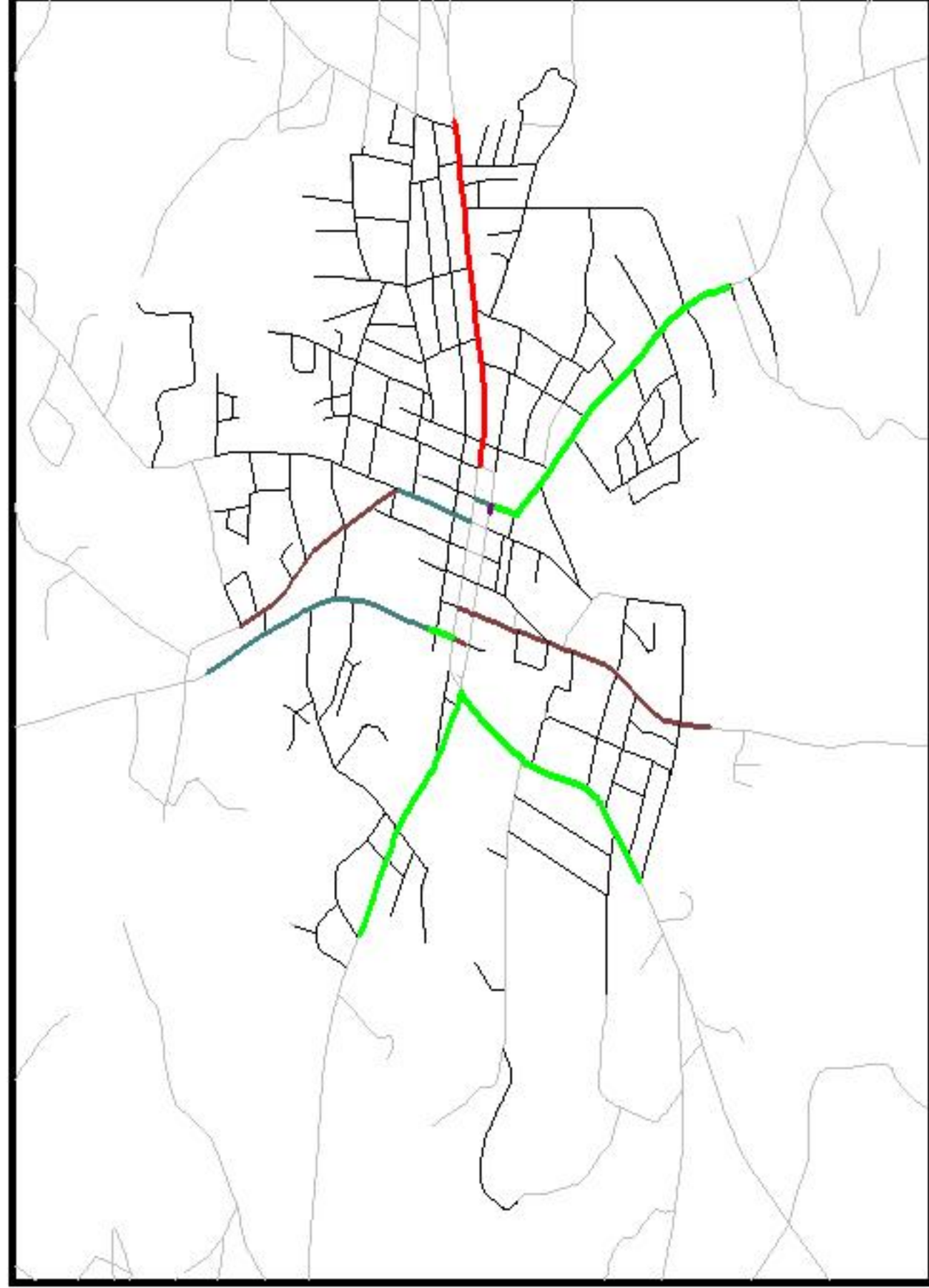
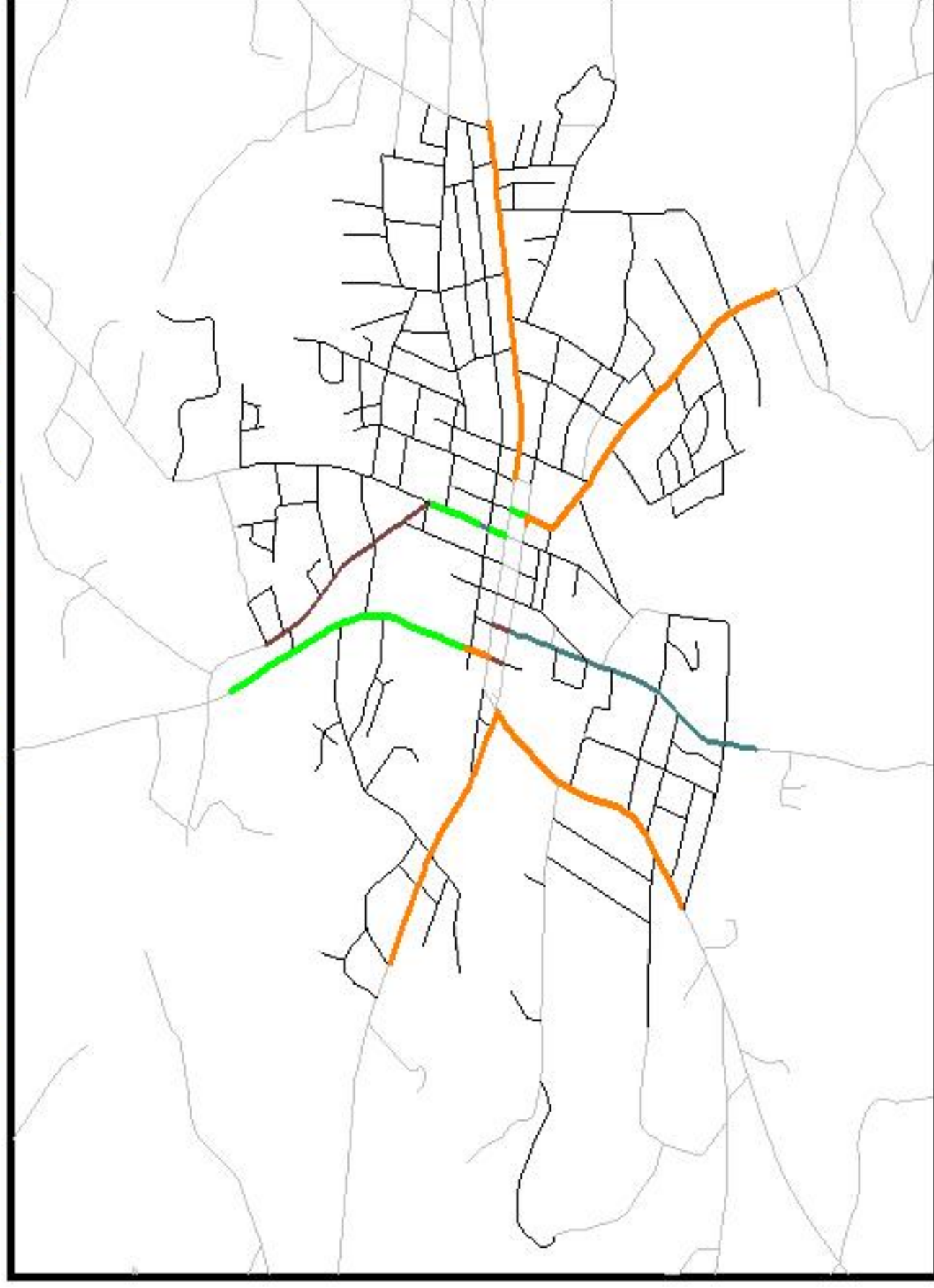


City of Hartwell Current Levels of Service (LOS) Map

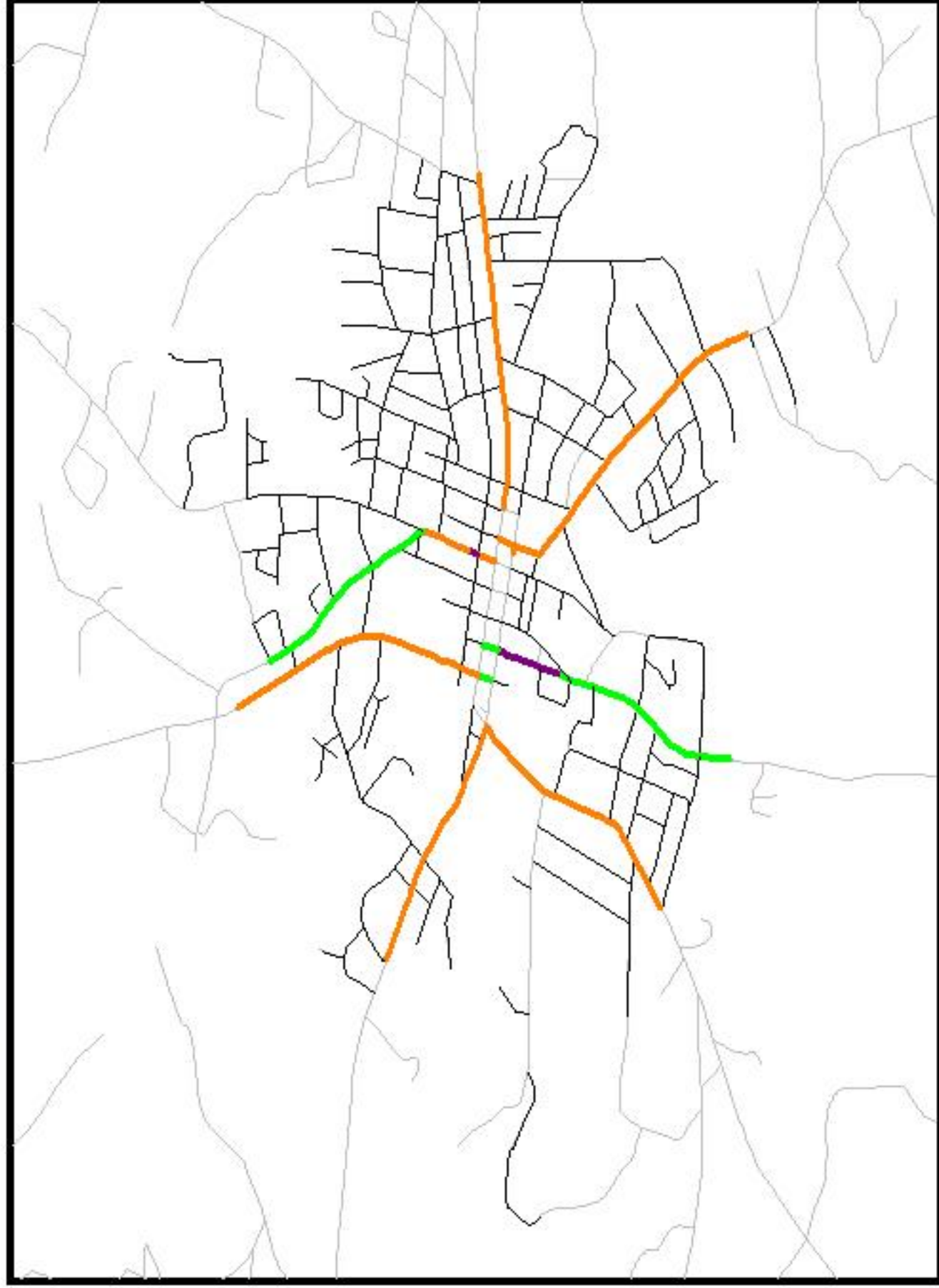


- LOS A
- LOS B
- LOS C
- LOS D
- LOS E
- LOS F
- LOS ~

City of Hartwell 10-Year Levels of Service (LOS) Map



City of Hartwell 20-Year Levels of Service (LOS) Map



LOS A

LOS B

LOS C

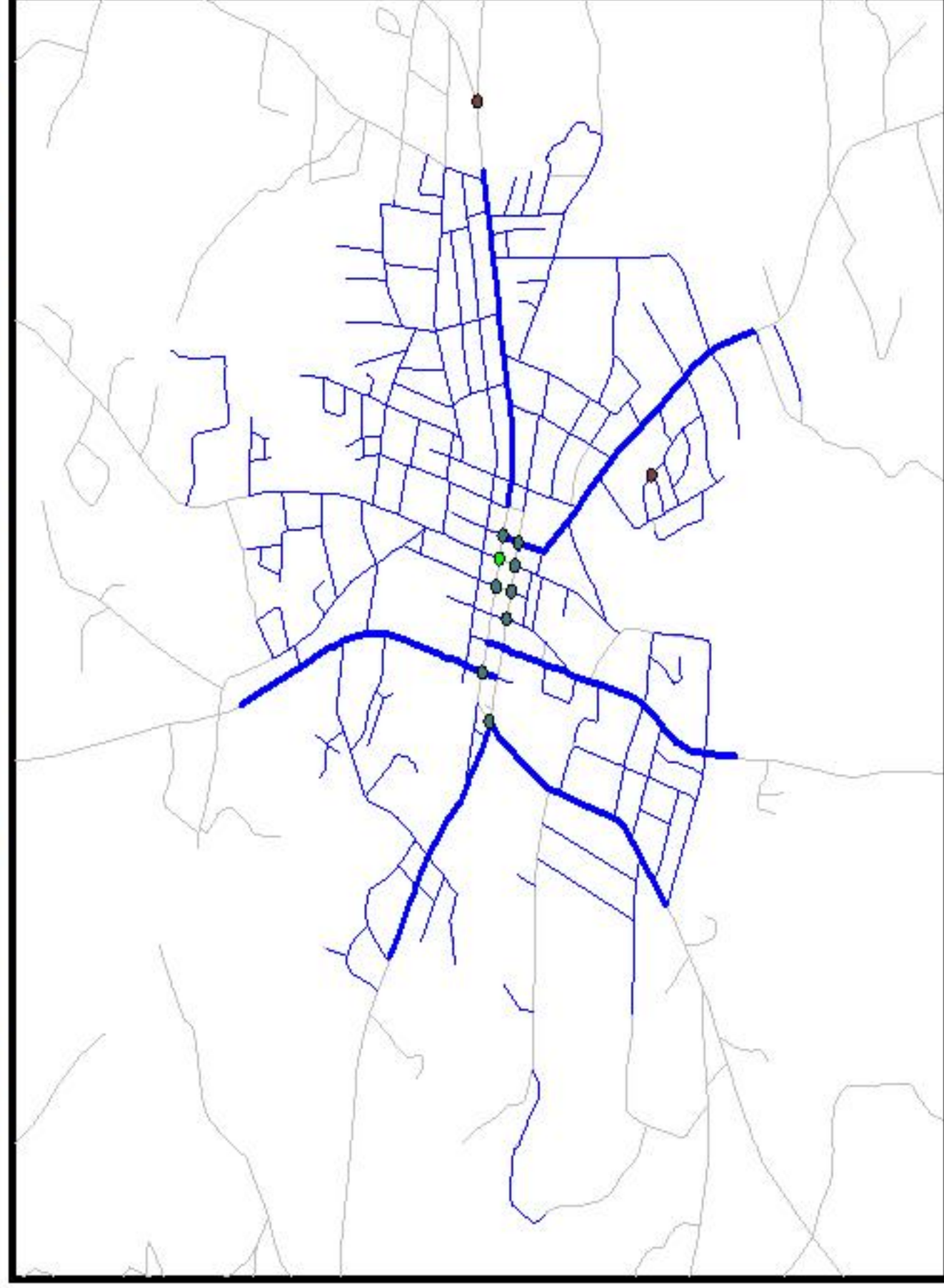
LOS D

LOS E

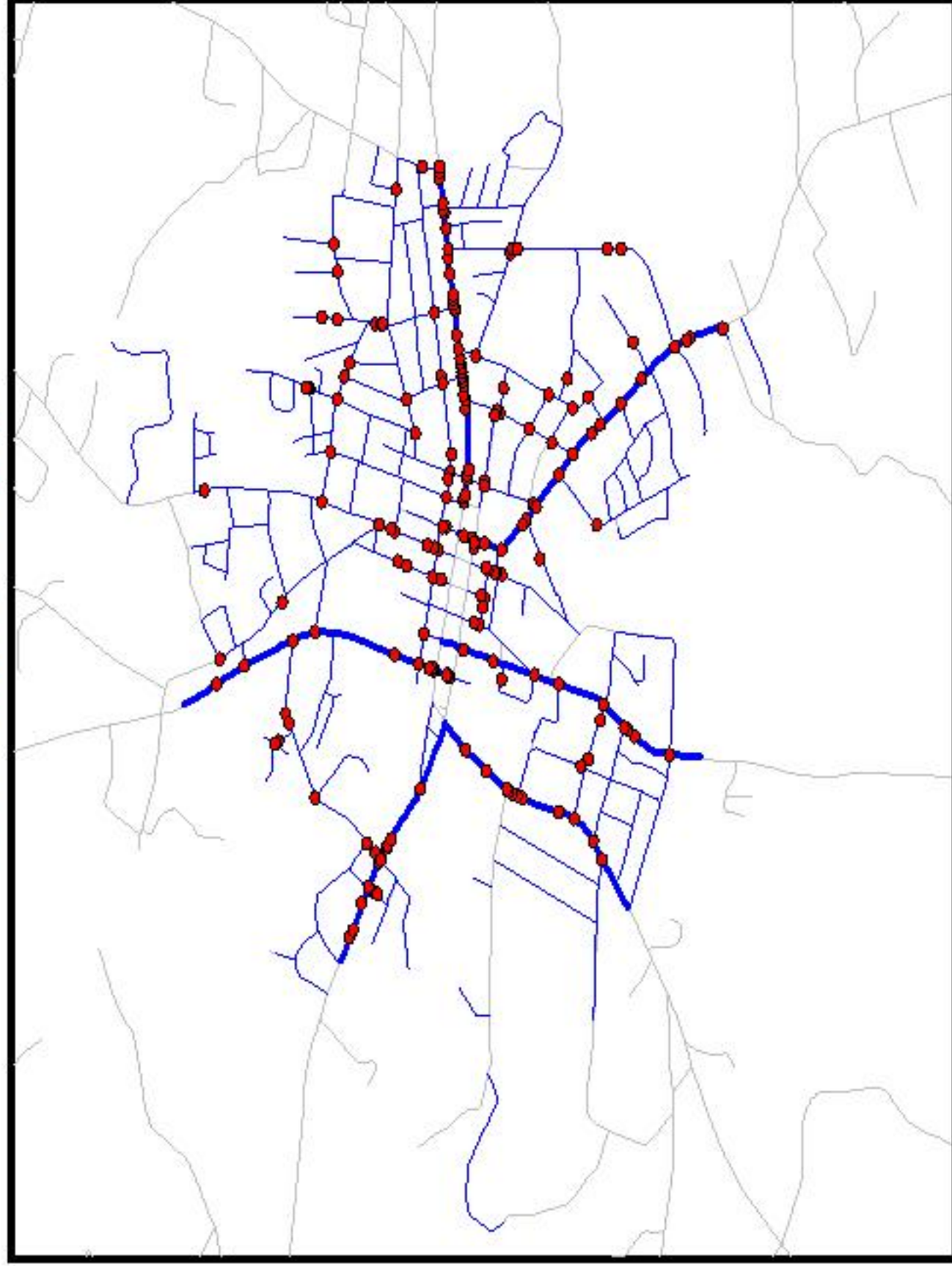
LOS F

LOS ~

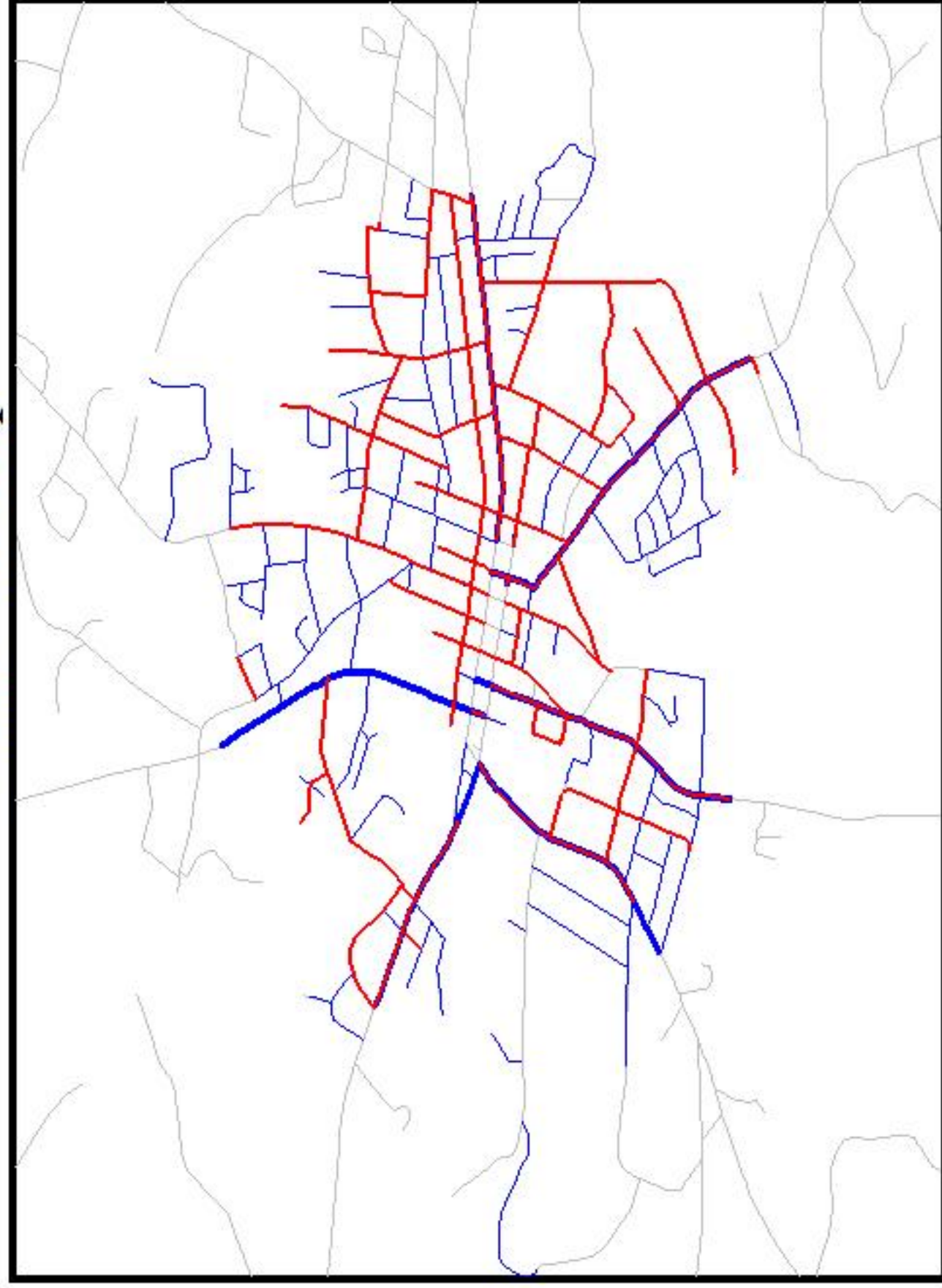
City of Hartwell Intersection Analysis Levels of Service (LOS) Map



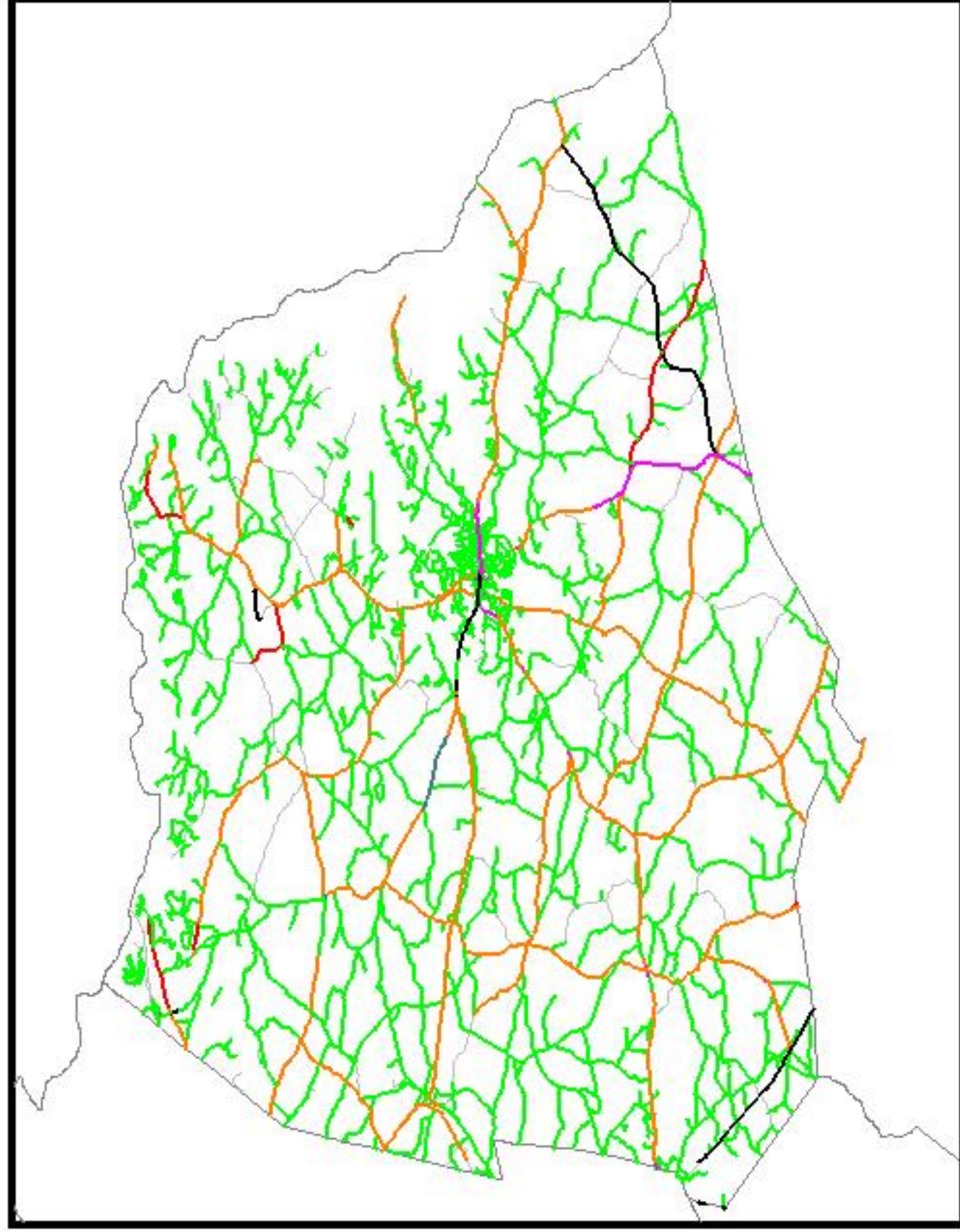
City of Hartwell All Crash Data Maps



City of Hartwell Crash Zones Map



Hart County Bike Compatibility Map



Suitable

Minor Improvements 1

Minor Improvements 2

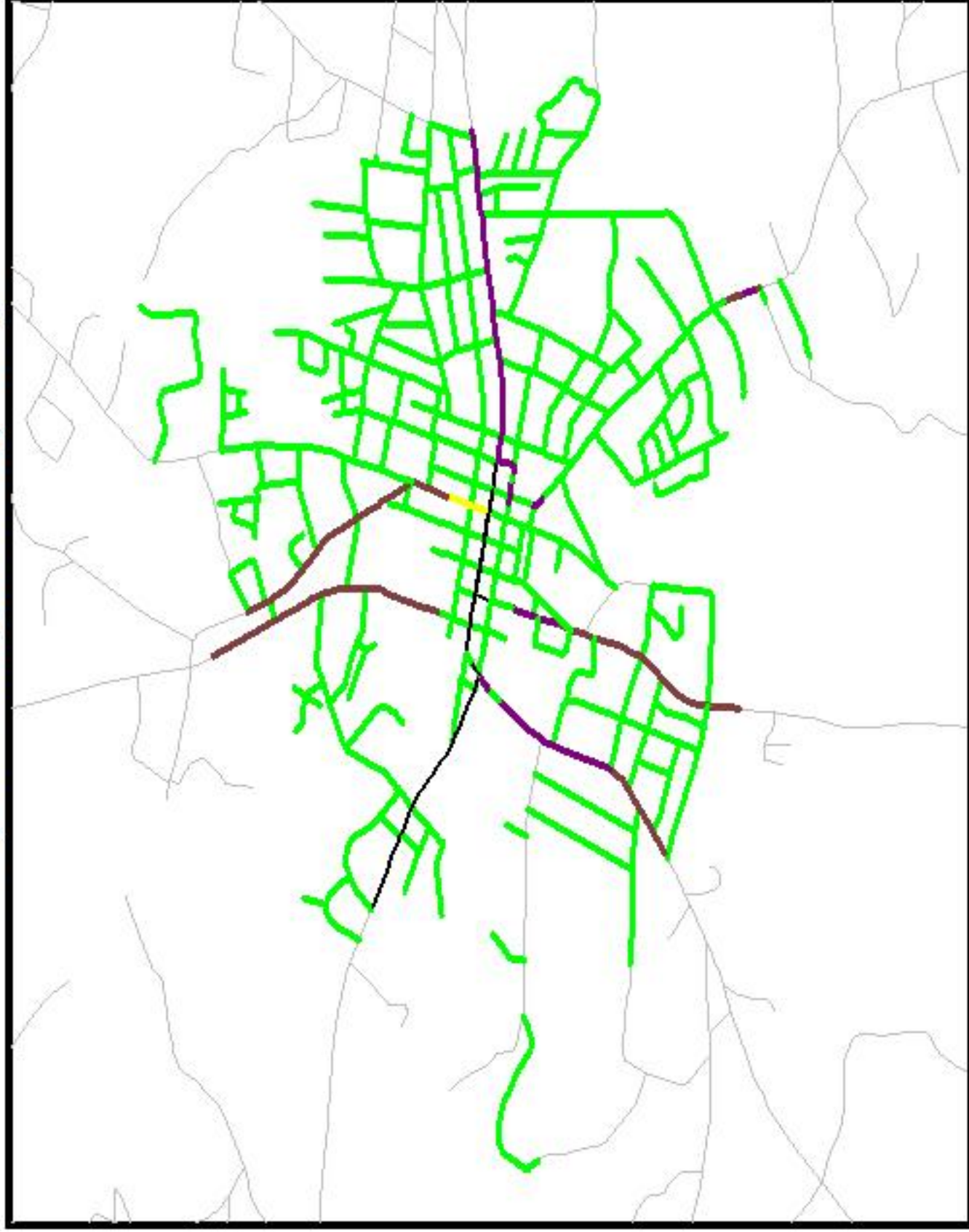
Major Improvements 1

Major Improvement 2

Incomplete Data

- | | |
|---------|--|
| Minor 1 | A facility improvement on the order of a pavement overlay. |
| Minor 2 | A facility improvement on the order of:
1. Minor widening of a lane (4-6 feet) or shoulder (4-6').
2. Reconstruction or installation of a paved shoulder to a maximum width of 6 feet. |
| Major 1 | A facility improvement on the order of a widening project. |
| Major 2 | A facility improvement on the order of full roadway reconstruction and roadway widening. |

City of Hartwell Bicycle Compatibility Map



Suitable

Minor Improvements 1

Minor Improvements 2

Major Improvements 1

Major Improvement 2

Incomplete Data

Minor 1: A facility improvement on the order of a pavement overlay

Minor 2: A facility improvement on the order of

1. Minor widening of a lane (with/without

shoulder) (M1)

2. Reconstruction or installation of a paved shoulder to a maximum width of 6 feet

Major 1: A facility improvement on the order of a widening project

Major 2: A facility improvement on the order of full roadway reconstruction and roadway widening