


Rome / Floyd County  
Future Land Use  
2013 Update


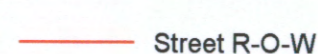
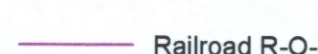













0 2,000 4,000 8,000  
Feet

Transverse Mercator Projection  
Central Meridian 84° 10' West  
Reference Latitude 30° North

Map Prepared By  
Rome / Floyd County  
Planning Department

**Legend**

-  Property Lines
-  Street R-O-W
-  Railroad R-O-W
-  Lot Lines
-  Local Park
-  Agricultural
-  Suburban Residential
-  Low Density Residential
-  Medium Density Residential
-  High Density Residential
-  Mixed Use
-  Commercial
-  Industrial
-  Public / Institutional

CHATTOOGA

Map 2 of 5

