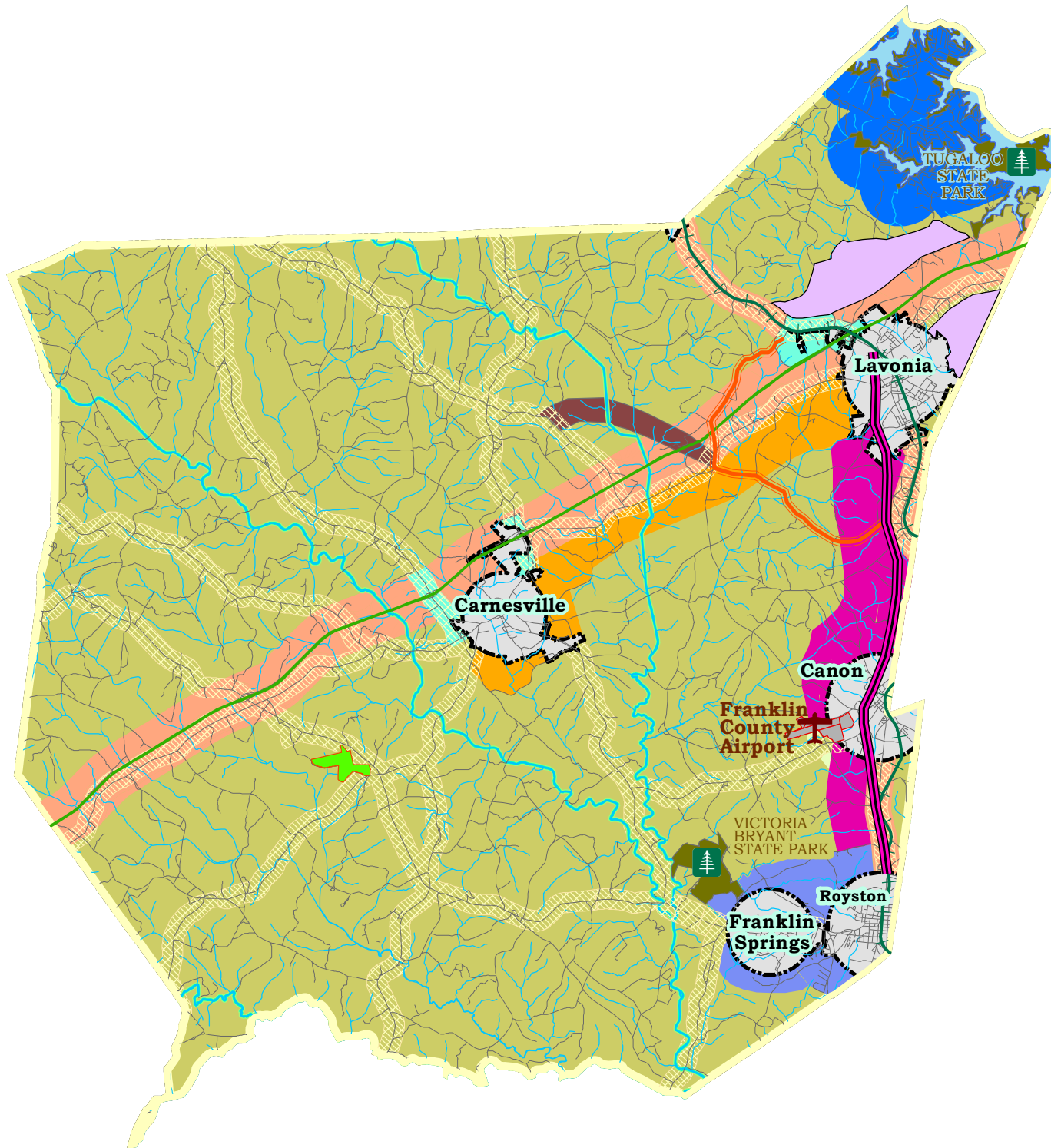


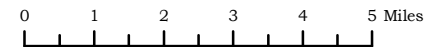
Recommended Character Areas Franklin County 2009 Comprehensive Plan



LEGEND

Character Areas









- Rural Neighborhood
- Lakeside Residential Area
- Interstate Corridor
- Rural Area
- Rural Neighborhood
- Potential Northwest Corridor
- Lavonia/Carnesville Growth Corridor
- Royston/Franklin Springs Growth Corridor
- SR 17 Corridor
- Gateway Corridor
- Rural Arterial Mixed Use
- Industrial
- Airport Oriented
- Recreational Village
- Railroad
- Proposed Lavonia Bypass
- State Route 17 (proposed)
- State Parks
- City Limits
- I-85

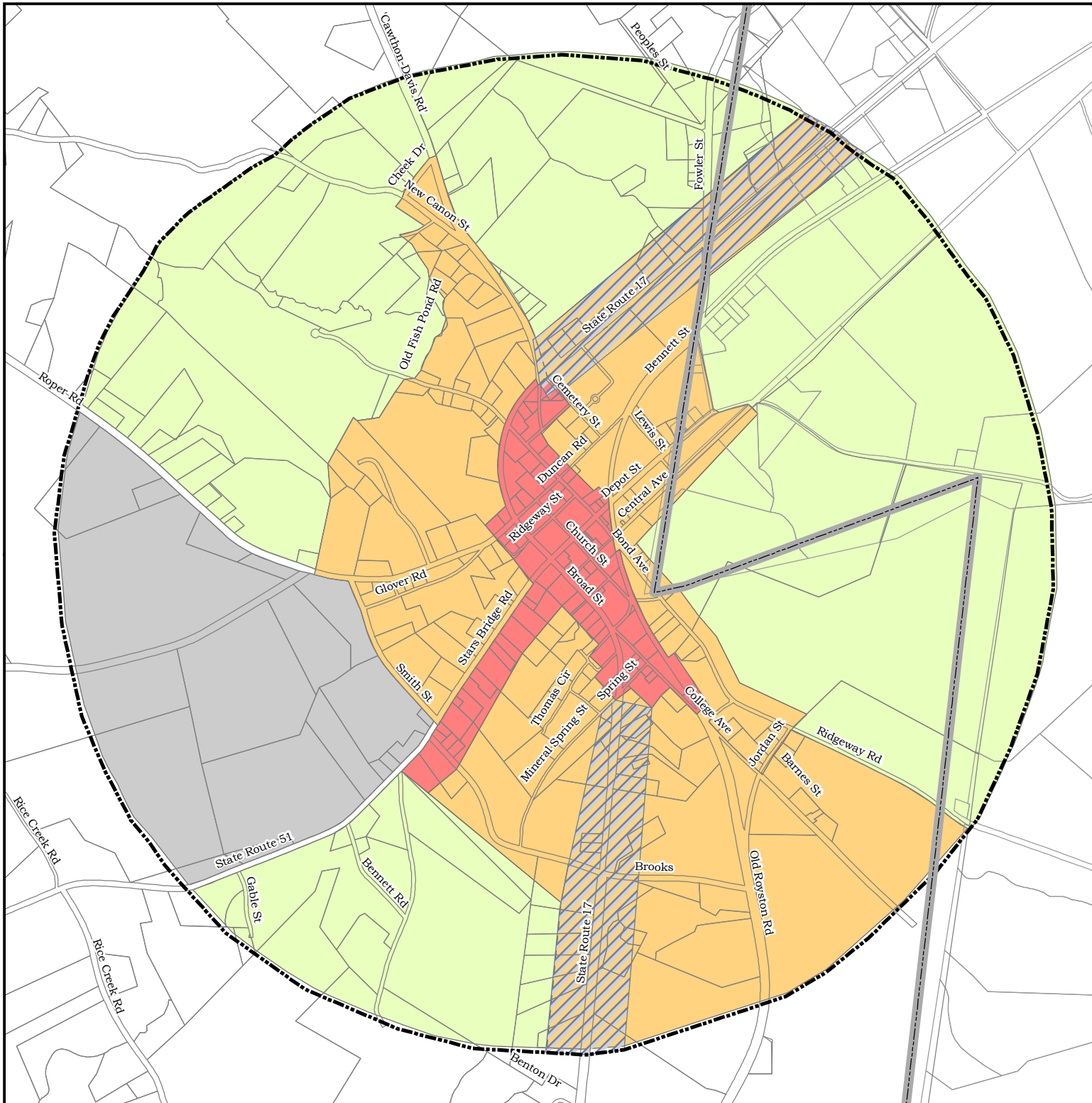
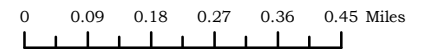


Recommended
Character Areas
City of Canon
2009 Comprehensive Plan

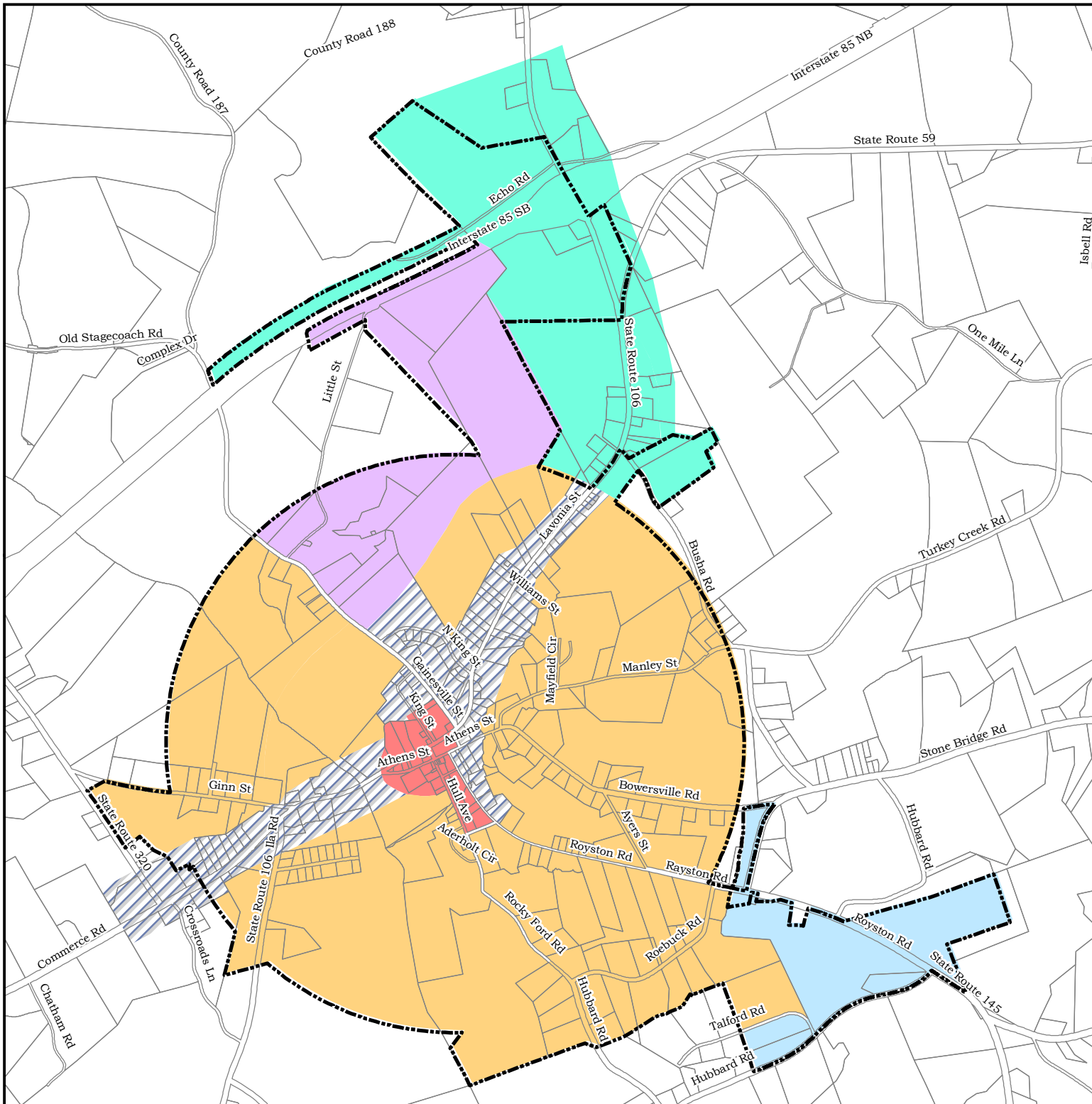
LEGEND

Character Areas

-  Rural Residential
-  Traditional Neighborhood
-  Town Center
-  Airport Oriented Development
-  Village Mixed Use
-  County Boundary
-  City Limits
-  County Tax Parcel Lines




Recommended Character Areas City of Carnesville 2009 Comprehensive Plan



LEGEND

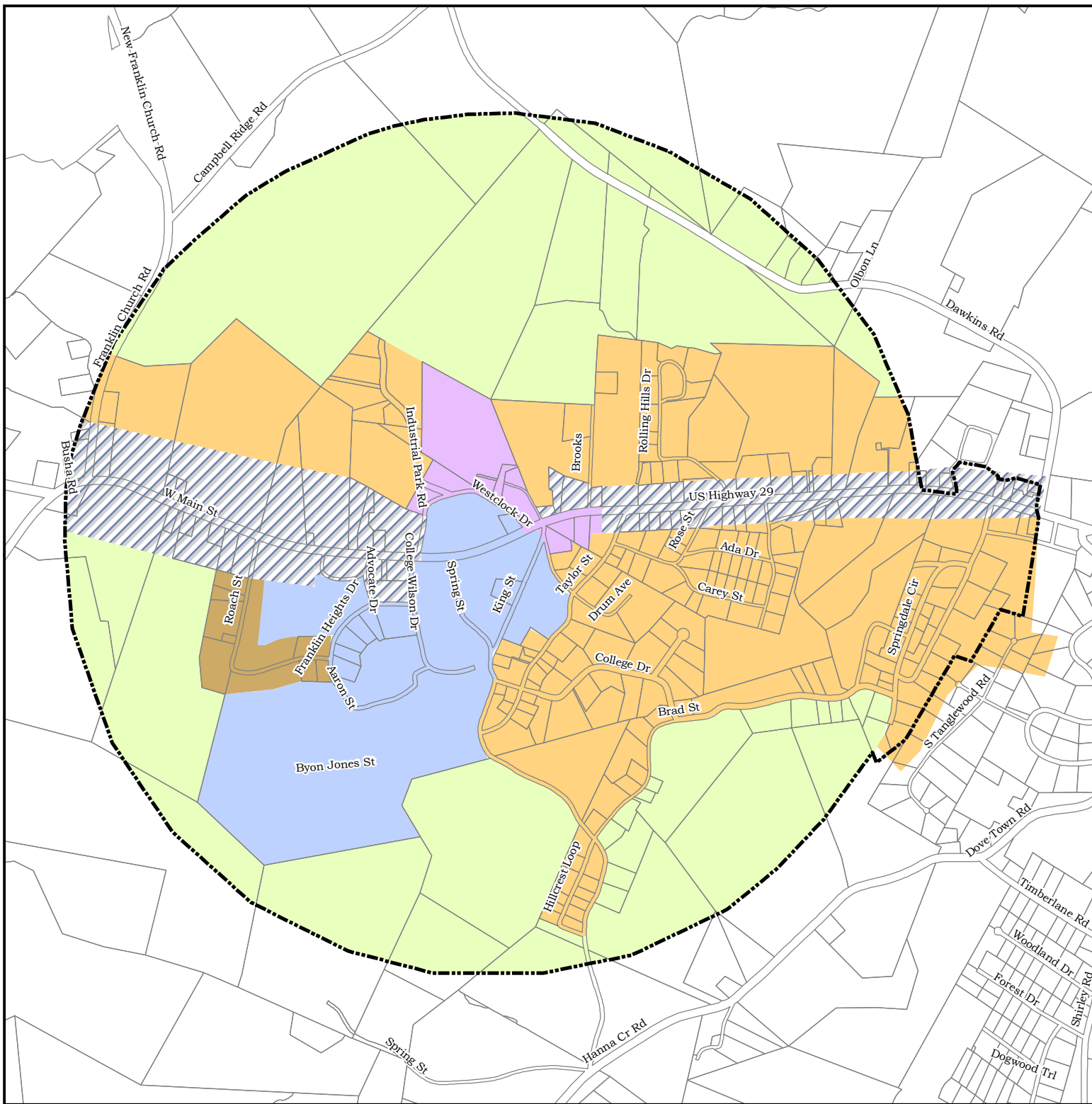
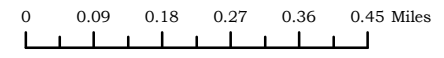
- Traditional Neighborhood
- Town Center
- Village Mixed Use
- Community Services Area
- Gateway Corridor
- Industrial
- City Limits
- County Boundary
- County Tax Parcel Lines



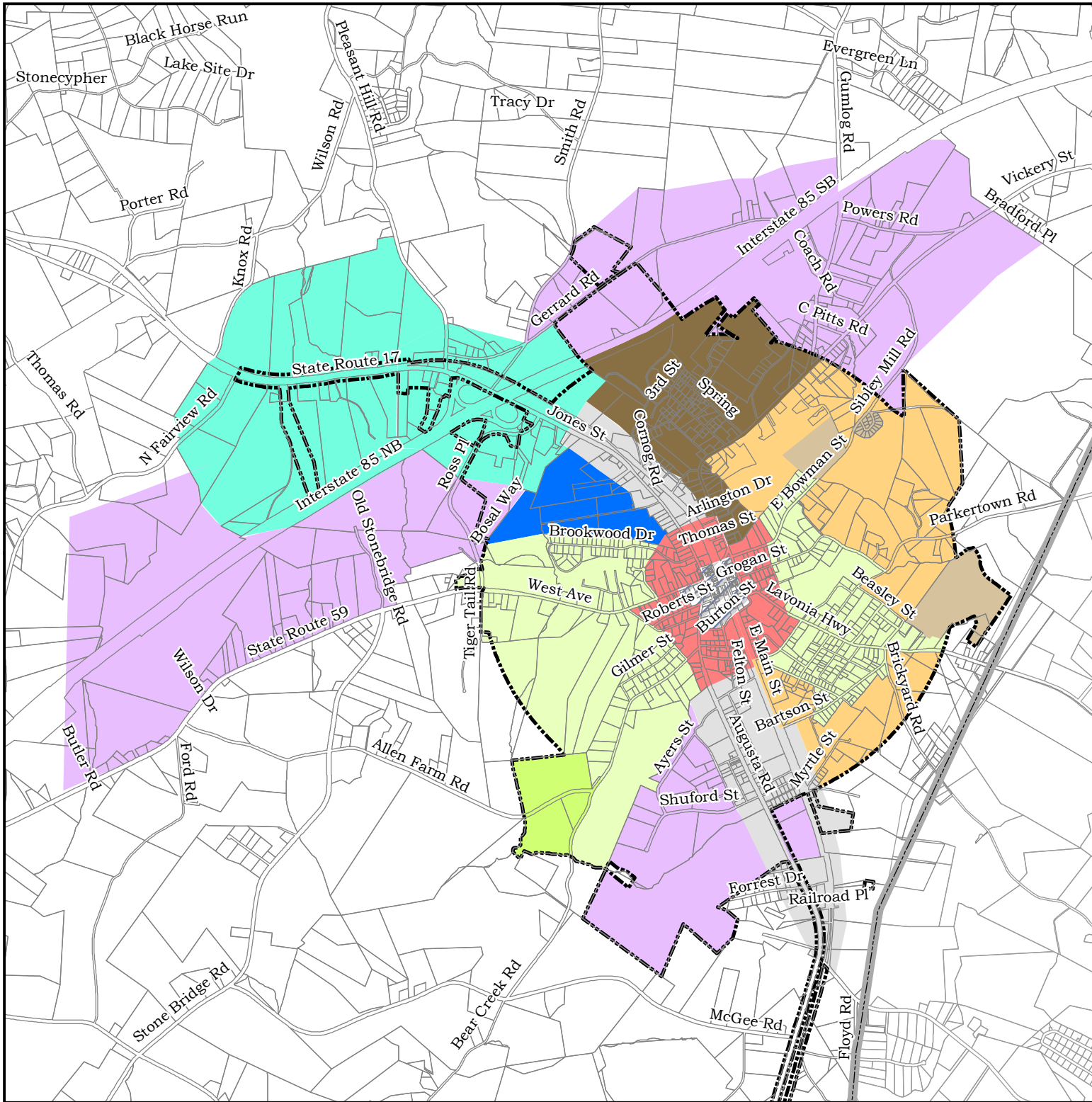
Recommended
Character Areas
City of Franklin Springs
2009 Comprehensive Plan

LEGEND

-  **Rural Residential**
-  **Traditional Neighborhood**
-  **Neighborhood Revitalization**
-  **College**
-  **Village Mixed Use**
-  **Industrial**
-  **City Limits**
-  **County Boundary**
-  **County Tax Parcel Lines**














Recommended
Character Areas
City of Lavonia
2009 Comprehensive Plan



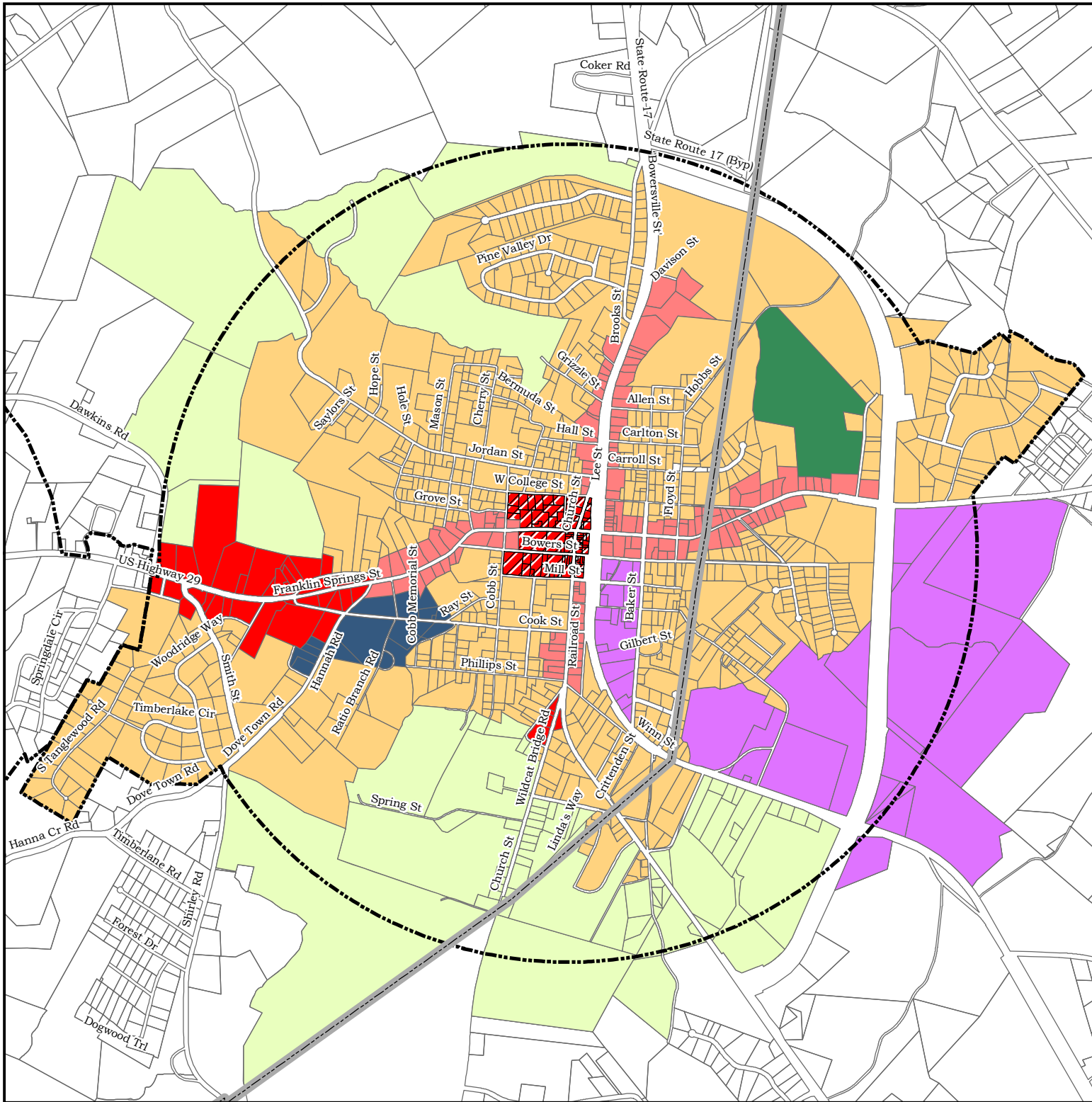
LEGEND

Character Areas

-  Traditional Neighborhood
-  Urban Neighborhood
-  Suburban Residential
-  Neighborhood Revitalization
-  Village Mixed Use
-  Mixed Use / Town Center
-  Professional Services District
-  Industrial
-  Gateway Corridor
-  Recreation
-  Arterial Overlay
-  City Limits
-  County Boundary
-  County Tax Parcel Lines



Recommended Character Areas City of Royston 2009 Comprehensive Plan



LEGEND

Character Areas

- Rural Residential
- Traditional Neighborhood
- Commercial Business District
- Historic Downtown Commercial
- Neighborhood Commercial
- Health Services District
- Light Industry and Business
- Park
- City Limits
- County Boundary
- County Tax Parcel Lines

