



ENVIRONMENTAL CORPORATION OF AMERICA

ENVIRONMENTAL | GEOTECHNICAL | WETLANDS | ECOLOGY | CULTURAL RESOURCES

OLIVER CEMETERY (GNAHRGIS 260840) SURVEY 11930 HIGHWAY 90 BYROMVILLE, DOOLY COUNTY, GEORGIA



MAY 2022

GA HP NO. 190225-003
ECA Project No. U2943
TCNS 178838

OLIVER CEMETERY (GNAHRGIS 260840) SURVEY



**11930 HIGHWAY 90
BYROMVILLE, DOOLY COUNTY, GEORGIA**

Prepared for:

Georgia Historic Preservation Division

Prepared By:

Jaime L. Destefano, MS – Principal Architectural Historian

May 2022

TABLE OF CONTENTS

TABLE OF CONTENTS.....	iii
LIST OF FIGURES AND MAPS.....	iv
LIST OF PHOTOGRAPHS.....	iv
I. INTRODUCTION.....	1
II. GEOGRAPHIC LOCATION.....	3
III. HISTORICAL OVERVIEW	7
V. SURVEY FINDINGS.....	13
BIBLIOGRAPHY.....	21

LIST OF FIGURES AND MAPS

Figure 1. County Map of Georgia.....	3
Figure 2. County Map Showing Approximate Location of Oliver Cemetery	3
Figure 3. USGS Topographic Map Showing the Location of Oliver Cemetery.....	4
Figure 4. Map of Dooly County Showing Land Lot 23 in the 1st Land District and Approximate Location of Oliver Cemetery, c.1910.....	5
Figure 5. Section of General Highway Map of Dooly County, 2008.....	5
Figure 6. Approximate Boundary of Oliver Cemetery (red) on a 2019 Google Earth Aerial Photograph.....	6
Figure 7. Section of Map of Dooly County focusing on the town of Dooling, c.1910	8
Figure 8. c.1910 Land Lot and District Plat Map of Dooly County, showing proximity of Wilkes estate to Oliver Cemetery.....	10
Figure 9. Plat of Oliver Cemetery, July 23, 1976 (Book 5, Page 72).....	11
Figure 10. 1993 Google Earth Aerial Photograph Showing Open Pavilion and Grouping of Burial Markers	12
Figure 11. Breakdown of Burial Markers by Death Date.....	13

LIST OF PHOTOGRAPHS

Photograph 1. Box Tomb, Marker #1	15
Photograph 2. Concrete Ledger Stone, Marker #7	15
Photograph 3. Ledger Stone with Headstone and Footstone, Marker #5	15
Photograph 4. Ledger Stone with Pillow Marker, Marker #9.....	16
Photograph 5. Headstone Tablet on Base, Marker #17	16
Photograph 6. Pointed Headstone on Base, Marker #60	16
Photograph 7. Headstone on Base for Multiple Burials, Marker #51.....	17
Photograph 8. Ledger Stone with Government-Issued Ground Tablet, Marker #47.....	17
Photograph 9. Fieldstone Ledger and Headstone, Marker #90.....	17
Photograph 10. Forefinger Pointing Up (Marker #4)	18
Photograph 11. Gates of Heaven, Cross with Crown, and Shroud; Marker #18	19
Photograph 12. Wheat Motif, Marker #60.....	19
Photograph 13. Lamb Motif, Marker #27	20

I. INTRODUCTION

During October 2021, Environmental Corporation of America (ECA) conducted research and a photographic documentation survey of the Oliver Cemetery (GNAHRGIS 260840) as part of mitigation efforts related to the construction of a telecommunications tower located at 11930 Highway 90 near Byromville, Dooly County, Georgia. The cemetery was first recorded in 2018 in the Georgia Natural, Archaeological, and Historic Resource Geographic Information System (GNAHRGIS) and identified in the database as resource 260840.

A Memorandum of Agreement (MOA) outlining mitigation stipulations to resolve adverse effects resulting from the telecommunications facility was entered into by the Georgia Historic Preservation Division (HPD), the Federal Communications Commission (FCC), and the Applicant, NexTower Development Group II, LLC. In accordance with the mitigation stipulations outlined in the MOA, this report provides a physical description of Oliver Cemetery, current conditions, and recommendations for conservation, as well as a brief history of the community and the families interred in the cemetery.

Background research, the site visit, and photographic documentation were conducted by Architectural Historian, Jaime L. Destefano, MSHP. Historical information pertaining to the history of the community and families interred in Oliver Cemetery was obtained through research at the Dooly County Court Clerk's office and the Lake Blackshear Regional Library. Additional online reference sources include Ancestry.com, Newspapers.com, the Dooly County tax assessor website, and a general internet search.

Oliver Cemetery is a small burial ground reminiscent of cemeteries established during the mid-19th century and sited at the intersection of rural crossroads within the many farming communities of Dooly County. The grassed cemetery is approximately one acre and surrounded by a chain link fence. Burials are arranged in rows grouped toward the southeast corner of the cemetery and face eastward. The cemetery is dominated by granite and concrete ledger stones, with a smaller number of marble or granite headstone tablets on bases. Two, brick box tombs are within the cemetery and are among the earliest interments. There are 20 family plots distinguished by stone and/or concrete curbing. A total of 108 markers range in date by death from 1856 to 2020. Among those, it is believed that approximately 94 burials occupy the cemetery. Based on the date of burial markers, interments remained relatively low through the early years of the 20th century, increasing during the post-World War II years. The 1980s saw a considerable increase in burials, with interments during the 2000s predominating. The earliest burials include the Oliver and Gilbert families. Interments of members of the Wilkes family by far outnumber all others. Research suggests that the cemetery developed as a community burial ground rather than one restricted to a single family or religious affiliation. Twenty-nine (29) markers either lack a date of death or the inscription is illegible. Oliver Cemetery is well-maintained with no threat of vegetative overgrowth. All burial markers appear to be in situ with minimal, if any, visible deterioration. In a few instances, burial markers are cracked or broken. General erosion and weathering are noticeable on several markers, particularly among the older burials. Overall, the cemetery is well-preserved. Continued maintenance of the cemetery grounds will ensure the conservation of the historic burial markers.

Supplemental Deliverables

During the site visit, overview photographs of the cemetery and each burial marker were taken. A sketch map of the cemetery was drawn, detailing any landscaping features, distinguishable family plots and all burial markers (Appendix A). Each marker, regardless of age, was assigned a survey number and keyed to the survey map. Similarly, distinguishable family plots were identified by a letter (A,B, C...), also keyed to the map. Digital photographs of the overall setting of the cemetery supplement this report. Appendix A includes the survey map showing photograph locations, and Appendix B includes a photograph log and proof sheets of the overview

photographs. The digital photographs of individual markers are arranged in folders by assigned survey number. Prior to preparation of the survey material, ECA prepared an individual marker survey form, which was approved by GA HPD. It was agreed that the survey form would be prepared for all burial markers 40 years of age or older. However, all markers, regardless of age, are documented on a detailed inventory of the cemetery (Appendix C), which includes a thumbnail photograph, assigned marker number, name of interred or commemorated, birth and death dates (if known), marker type, distinguishable motif (if any), and any additional notes. Thus, all known burials within the cemetery are documented on the survey inventory. All documents and files for the cemetery survey supplement this report in electronic format and are on file at GA HPD.

II. GEOGRAPHIC LOCATION

Dooly County, Georgia lies near the the south-central part of Georgia (Figure 1). According to the 2020 Federal Census, the county had a population of 11,208, a 29% decrease from the previous census. Vienna, the county seat, is centrally located within the south section of the county. The Oliver Cemetery is sited in the northwest section of the county along Highway 90, approximately 12 miles northwest of Vienna, and between the towns of Dooling and Byromville (Figure 2).

Dooly County is situated along the border between the divisions of the Coastal Plain known as the Dougherty Plain and the Altamaha Uplands. The topography varies from gently rolling low ridges, which characterize most of the county, to steeply rolling and hilly terrain in the vicinity of the larger streams. The county has long been agrarian-based, and its landscape dominated by cleared agricultural fields and timberland.

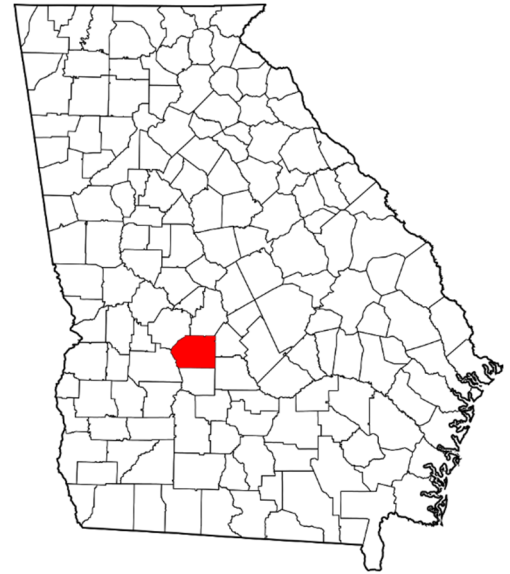


Figure 1. County Map of Georgia Showing Location of Dooly County



Figure 2. County Map Showing Approximate Location of Oliver Cemetery

Oliver Cemetery occupies approximately one acre of land located within the north-central section of the *Byromville, GA* USGS 7.5-Minute topographic quadrangle map (Figure 3). The cemetery occupies a portion of Land Lot 23 of the 1st Land District (Parcel ID 22-17). Oliver Cemetery is sited at the southeast corner of the intersection of Highway 90 (formerly Byromville No.2) and Johnson Cemetery Road (former Byromville No.1). Highway 90 travels in a northwesterly direction through Bryomville, passing just west of Dooling. Johnson Cemetery Road travels in an east-west direction, connecting Jalappa Road to the west and Poplar Springs Road to the east. The surrounding area is agricultural fields and timberland.

The majority of Land Lot 23 is used for timber production, with Highway 90 crossing through the center of the lot in a northwest direction. The cemetery is sited at the northwest corner of the Land Lot. Save for the one-acre cemetery, the entirety of Land Lot 23 is owned by Oscar Del Campo; however, the lot, and associated farmstead, was long known as the McKenzie Place (*see* Historic Context). Geographic details for the farmstead are presented below, followed by a series of maps depicting its location (Figures 4-7).

Parcel ID 22-17
Part of Land Lot #23, Land District 1
11930 Highway 90
Byromville, Dooly County, GA

Coordinates of Center of Cemetery:
32°13' 8.68"N
83°56' 1.67"W

Acreage: ~1

Present Owner: Oliver Cemetery (No Contact Name)

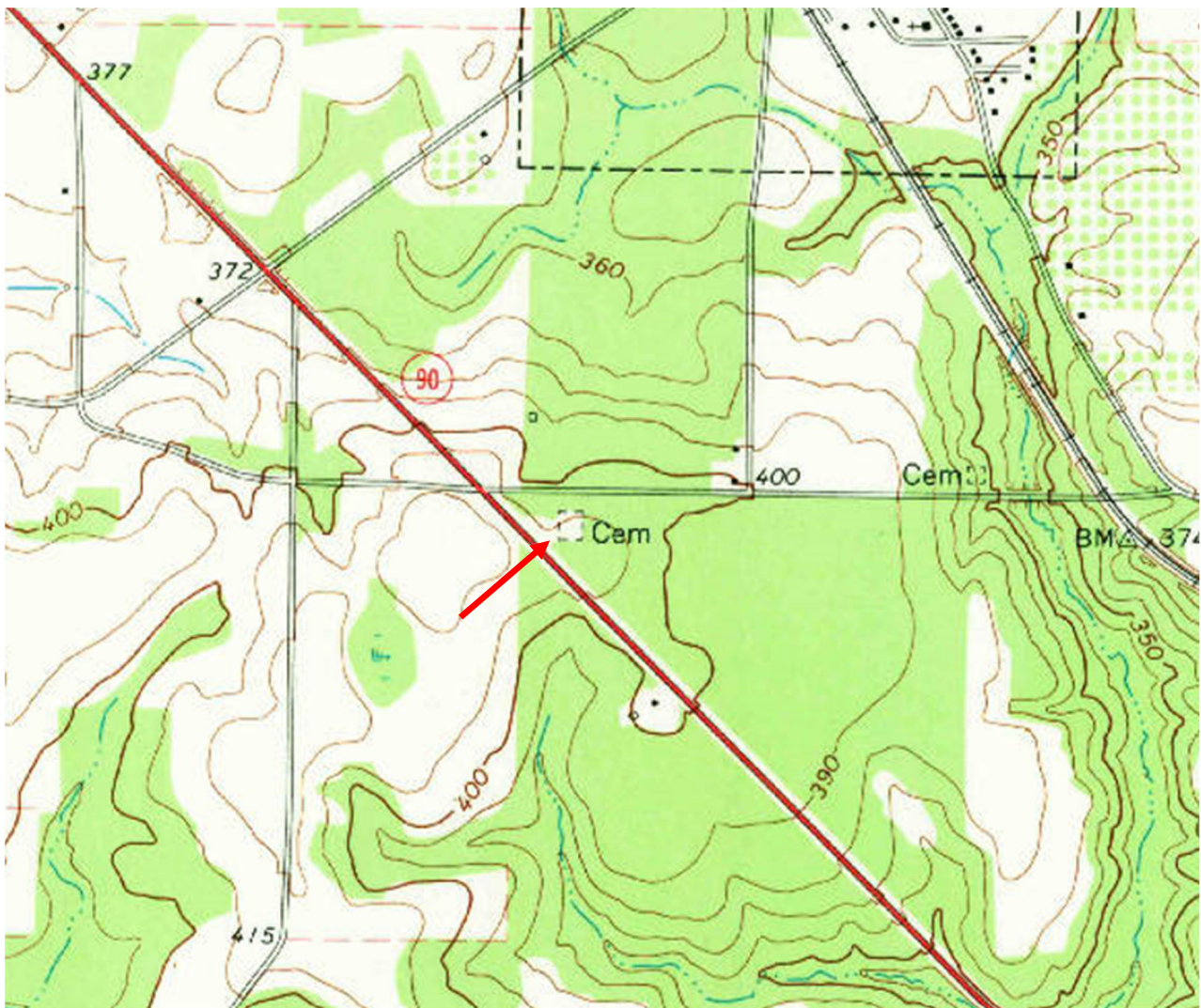


Figure 3. USGS Topographic Map Showing the Location of Oliver Cemetery



Figure 4. Map of Dooly County Showing Land Lot 23 in the 1st Land District and Approximate Location of Oliver Cemetery, c.1910
Source: Georgia Archives Virtual Vault

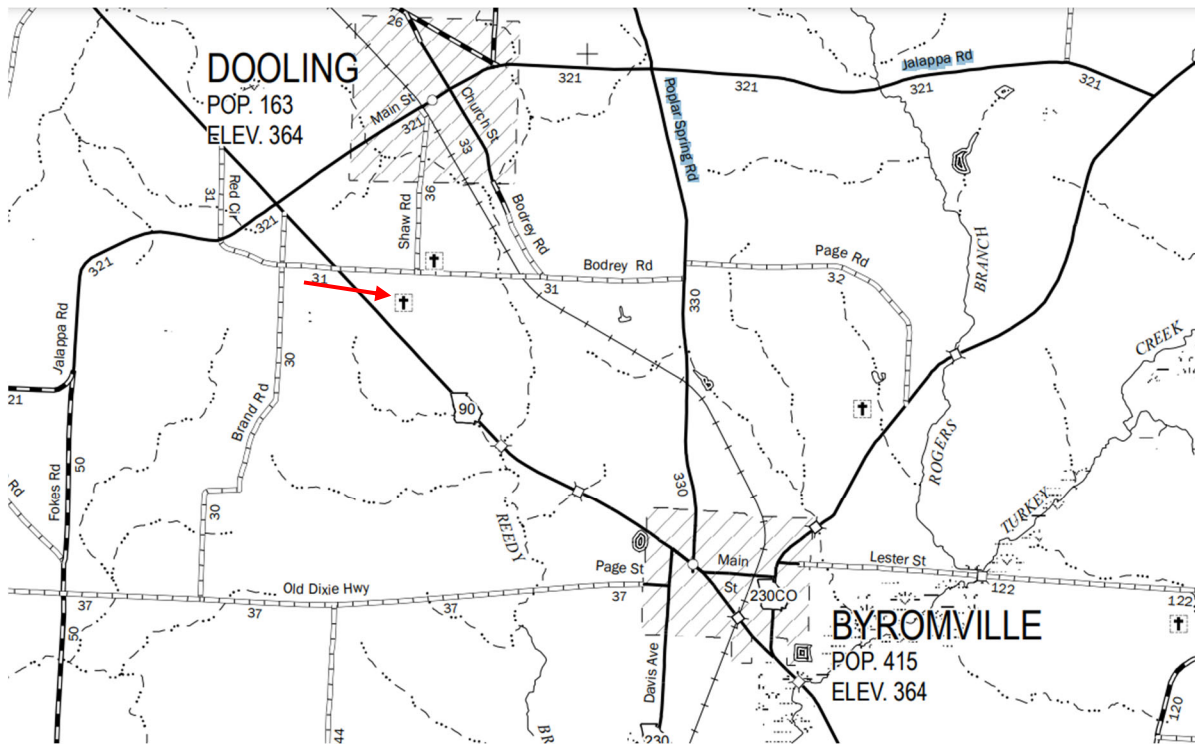


Figure 5. Section of General Highway Map of Dooly County, 2008
Source: US Department of Transportation

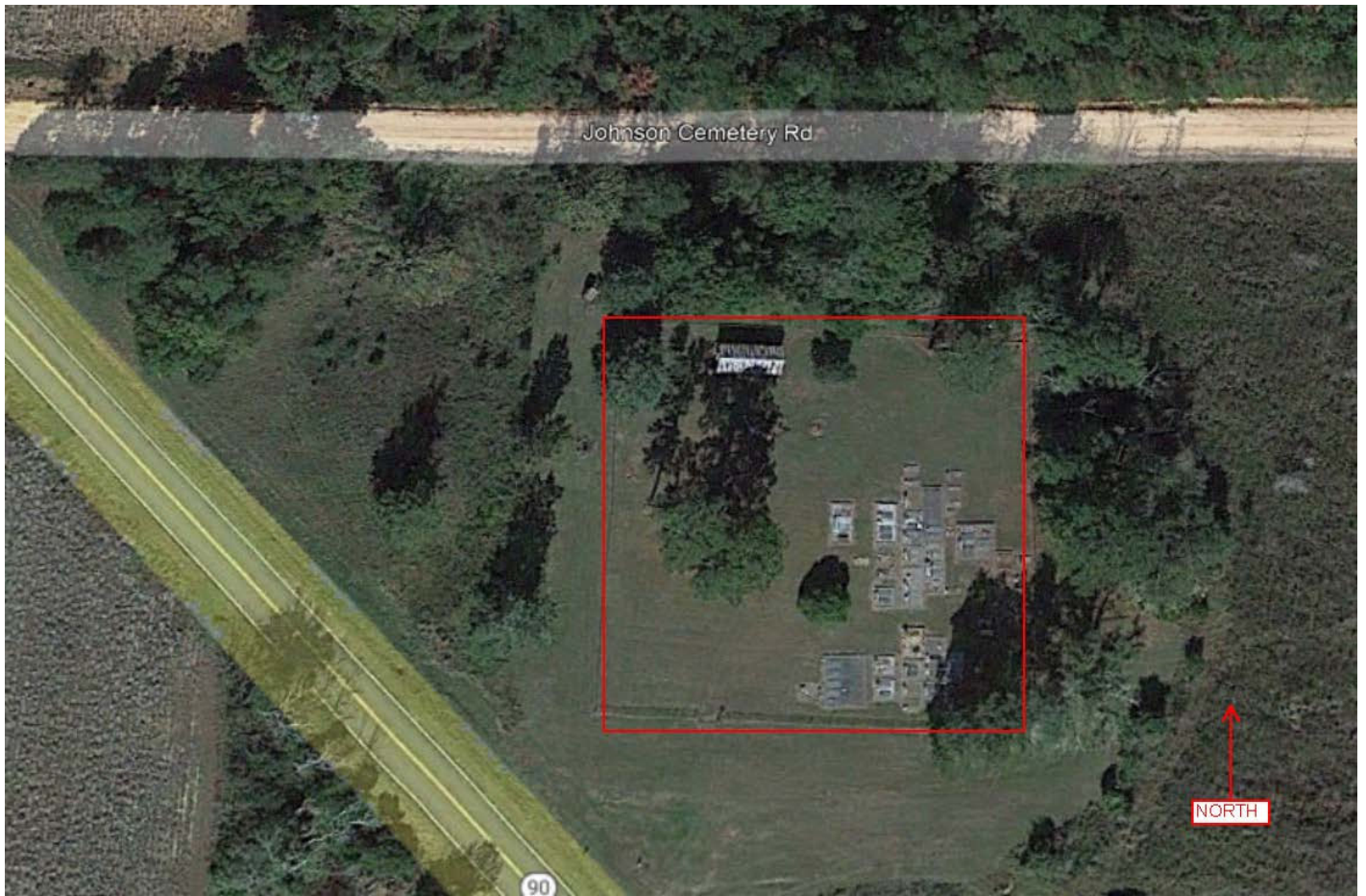


Figure 6. Approximate Boundary of Oliver Cemetery (red) on a 2019 Google Earth Aerial Photograph

III. HISTORICAL OVERVIEW

Land that would encompass Dooly County was first inhabited by the Creek Indians. In 1821, the Creek ceded their land to the United States at the Treaty of Indian Springs. The territory was subsequently divided into five (5) counties: Dooly, Houston, Monroe, Fayette, and Henry. The territory acquired from the Creek Indians extended from Atlanta to Albany, from the Ocmulgee River to the Chattahoochee River. The territory was surveyed and divided into lots. Dooly County was laid off in districts containing nine square miles, the district lines at right angles. Each lot contained 200 ½ acres; however, a small number of lots were 490 acres.¹ Dooly County was named for John Dooly, a commander in the American Revolution. Today, the county is 393 square miles, with much of its original territory taken to form Crisp, Macon, Pulaski, Turner, Wilcox, and Worth Counties. The county seat at Vienna was incorporated in 1854. Byromville, first called Friendship, was incorporated in 1905, and Dooling, in 1907. The latter is most closely associated with the farming community attributed to the establishment of Oliver Cemetery.

Since its establishment in the early-19th century, Dooly County's economy has been agrarian-based. When white settlers first arrived to the region, it was dominated by a heavy growth of forest of long-leaf pine. The first settlers were largely subsistence farmers, clearing swaths of land to plant fields of corn, wheat and rye. Settlers often raised cattle and hogs to supply meat for the home. Transportation facilities were poor during the early years, and settlers were far from markets to trade. However, cotton was soon introduced to the region, quickly becoming a staple cash crop. Cotton is non-perishable and could withstand a long haul to market. It wasn't until the coming of the Georgia Southern & Florida Railway to Dooly County in 1888, which connected the county seat of Vienna to Macon and the Florida State Line, when markets became more accessible. During this period, the lumber and turpentine industry developed, and local markets were created for products. During the first quarter of the 20th century, extensive lumber operations contributed to the county's economy. By 1925, most of the pine timber in the county was depleted. Cotton and corn remained the primary crops. Until 1900, the acreage of corn exceeded that of cotton. However, since that time, the cotton acreage increased considerably, becoming the leading cash crop of Dooly County.²

By 1909, cotton was grown on 71,396 acres. However, the arrival of the boll weevil in 1919 resulted in a dramatic decline in yield with only 12,131 bales on 63,394 acres reported. Efforts to eradicate the boll weevil through the use of fertilizers and poison allowed for a slight renewal in production during the 1920s. The damage caused by the boll weevil forced planters and farmers to consider some degree of agricultural diversification. However, by 1925, cotton remained the leading staple crop in Dooly County, being followed by corn, wheat, peanuts, and oats. The raising of hogs was also growing in popularity, as well as the production of peaches. In 1920, 2,772 farms were reported in the county, 76.3% of those were operated by tenants. In the tenant system, land is rented under both cash and share-rent systems.³ By the end of World War II, a number of contributing factors had led to a sharp decline in cotton production throughout the state.⁴ However, in Dooly County, cotton continued to thrive.

¹ Dooly County Sesquicentennial Corporation, *History of Dooly County*. Dooly County Sesquicentennial Corporation, 1971; p.3.

² S.W. Phillips, E.W. Knobel, G.L. Fuller and J.W. Moon, *Soil Survey of Dooly County, Georgia*, U.S. Department of Agriculture, 1926; p.275.

³ *Ibid.* 279.

⁴ Messick, Denise P., *Tilling the Earth: Georgia's Historic Agricultural Heritage Context*, prepared for Georgia Department of Natural Resources and Department of Transportation, 2001.

By the 1980s, Dooly County's economy remained largely agrarian-based with cotton, peanuts, soybeans, and small grain the leading crops. The amount of land used for cotton production steadily increased to about 50,000 acres. The county became the leading producer of cotton in the state of Georgia. Also important to the economy was dairy and poultry products, beef cattle and hogs. By the 1980s, the number of farms decreased; however, the size of the farms increased.⁵ Today, agriculture remains the leading economic base of Dooly County. It continues to be the largest cotton producer in Georgia, as well as a leader in peanut production.⁶

Oliver Cemetery is most closely tied to the farming community surrounding the small town of Dooling. Dooling is the westernmost settlement in the county. It was founded by North Carolinian John A. Jenkins, a large landowner of 3000 acres. Dooling is named for Jenkin's second wife, Ellen Dooling. The settlement of Dooling began in the late-19th century. It received a post office in 1890, which remained in operation until 1960. The early growth of Dooling is due, in part, to the coming of the Atlanta, Birmingham & Atlantic Railroad (A B & A), which was laid through the county in 1903. AB&A began in 1887 as the Waycross Air Line, extending its line multiple times during the late-19th and early years of the 20th century. In 1901, plans were underway for its extension to Birmingham and its name changed to Atlantic & Birmingham. The first section of the enlarged railroad was completed between Fitzgerald and Cordele in 1902, with the 31 mile stretch from Cordele to Montezuma opening the following year. It is the latter line that crossed Dooly County.⁷ As was typical during the day, large property owners often took advantage of the coming of the railroads by donating land for the establishment of a depot and small village. Such is the case with Mr. Jenkins. The 1910 map of Dooly County depicts the small village of Dooling adjacent to the rail line and the considerable acreage owned by John A. Jenkins. The construction of the rail depot at Dooling undoubtedly benefited area farmers by providing an efficient means of import and export.⁸

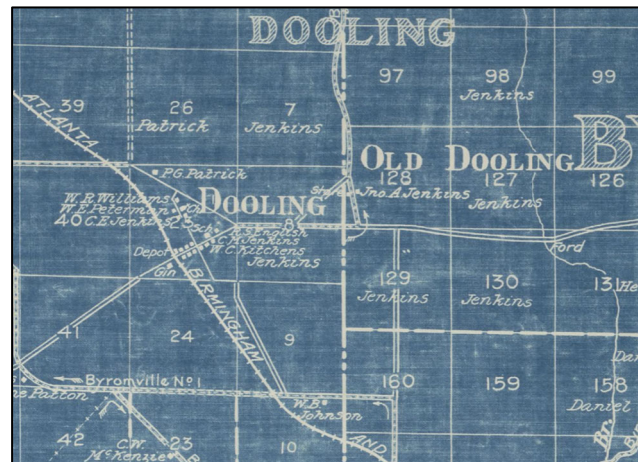


Figure 7. Section of Map of Dooly County focusing on the town of Dooling, c.1910

Source: Georgia Archives Virtual Vault

⁵ John Woods and Ernest H. Smith, *Soil Survey of Dooly and Macon Counties, Georgia*, US Department of Agriculture, Soil Conservation Service, 1983; p.3.

⁶ Cooksey, Elizabeth. "Dooly County." *New Georgia Encyclopedia*, last modified Oct 31, 2018. <https://www.georgiaencyclopedia.org/articles/counties-cities-neighborhoods/dooly-county/>

⁷ Matt McDaniel et al, *Georgia Railroads: 1833-2015: Historic Context and Statewide Survey*, prepared by Georgia Department of Transportation, 2018; Appendix A Page 3.

⁸ Dooly County Sesquicentennial Corporation, *History of Dooly County*. Dooly County Sesquicentennial Corporation, 1971; p.4 and 18..

The earliest burial in the Oliver Cemetery is that of James G. Oliver (b.1817-d.1856) from North Carolina. According to the 1840 Federal census, James G. Oliver, then resident of Dooly County, was a planter, owning 14 slaves. This number is quite substantial relative to his neighbors. By the 1850 census, he held 18 slaves. By the time of his death in 1856, Oliver had a well-established farm/plantation in Dooly County. As the first burial in Oliver Cemetery, his interment confirms the family as one of the earliest in the county. Three additional members of the family are interred in the cemetery - Louisa (b.1827-d.1905), John H. Oliver (b.1887-d.1905), and an unnamed burial in 1861 presumed to be an Oliver due to its proximity to the others.

The Gilbert family appears to be the next generation of burials in the Oliver Cemetery. The first, Tolula Gilbert (b.1874-d.1879) is believed to be the daughter of Erasmus A. Gilbert (b.1841-d.1899) and Virginia M. Patten Gilbert (b.1844-d.1910), married in 1871, and both interred in Oliver Cemetery. Census records confirm that Gilbert operated a moderate-sized farmstead following the Civil War within close proximity to the Oliver's. Five members of the Gilbert family are interred here.

According to the c.1910 Land Lot and District plat map, the homesite of C.W. McKenzie was within Land Lot 23, adjacent to the west side of present Highway 90. There is no evidence of any member of the McKenzie family being laid to rest in the Oliver Cemetery. Census records of the early-20th century confirm that McKenzie was operating a farm in the district. The following is a list of the most recent land transactions for Lot 23, which begins with the ownership of C.W. McKenzie.⁹

Recent Ownership of Land Lot 23, 1st Land District

4/22/2021	Deed Book 631	Page 130	Martina C. Gilly to Oscar Del Campo (current owner)
9/15/2016	Deed Book 555	Page 185	Gale McKenzie Estate to Martina Gilly
7/19/2000	Deed Book 238	Page 13	Vondelle P. McKenzie to Gale McKenzie
10/13/1948	Deed Book 62	Page 395	Merrill T. McKenzie to Vondelle P. McKenzie
3/24/1924	Deed Book 26	Page 34	Mrs. Anna McKenzie to Alvin McKenzie

The 1924 deed reads: “This sale is made for the purpose of maintenance and support of the grantor herein and her minor children to wit: Claude McKenzie, C.W. McKenzie Jr., John Henry McKenzie, Morell McKenzie, and Doris McKenzie.” The deed records, coupled with census records, confirm that the McKenzie family owned Land Lot 23, except for the one-acre cemetery at the northwest corner, from at least the early years of the 20th century until 2016. There is no evidence that the cemetery was used as a burial ground for any of the McKenzie family members.

By far the most frequently occurring burials in the Oliver Cemetery are members of the Wilkes family with 42 known interments. The earliest of those include Rufus W. Wilkes (b.1862-d.1904) and Lucy Della McCorvy Wilkes (b.1857-d.1913). The couple, both residing in District 1 of Dooly County, wed in 1885. They had six children: Lillian Seabright Wilkes (b.1887-d.1956), Zola Adel Wilkes (b.1889-d.1922), Rufus Clyde Wilkes (b.1893-d.unknown), Otis Washington Wilkes (b.1894-c.1976), Uresta Wilkes (b.1896-d. unknown), and Theron Harold Wilkes (b.1897-d.1982). Among those buried in Oliver Cemetery include Otis Washington in 1976 and Theron Harold Wilkes in 1982. Two ledger stones within the cemetery lack birth or death dates. These include the burial of Louiza Wilkes and R.C. Wilkes. The latter is believed to be the marker for Rufus Clyde Wilkes. Following the death of her husband, Rufus, in 1904, Lucy Della Wilkes acquired the family estate. She is identified on the c.1910 Land Lot and District plat map as the owner of lots 74 and 87, just west of Oliver Cemetery (Figure 8).

⁹ A full chain-of-title was unable to be traced.

A 1976 plat (Figure 9) of Oliver Cemetery shows the cemetery boundary, the crossroads, and the immediately surrounding land belonging to the McKenzie family. The survey plat indicates that the entire one-acre tract was not yet fenced. A smaller fence encircled the burials towards the southeast corner of the property. The 1993 Google Earth Aerial Photograph (Figure 10) confirms that the entire parcel was not yet fenced. However, the aerial does confirm that the open pavilion at the north end of the cemetery was erected by that year. Research confirms that the cemetery was utilized by families within the surrounding farming community. There is no indication that the cemetery was restricted by religion or related families. Thus, the cemetery is considered a community burial ground for area families.

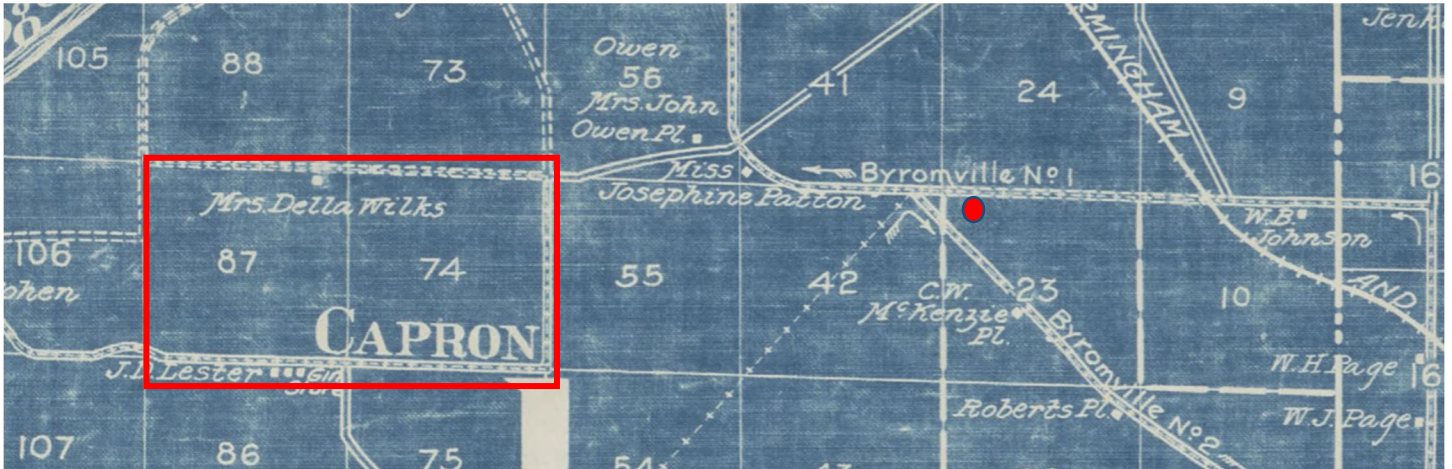


Figure 8. c.1910 Land Lot and District Plat Map of Dooly County, showing proximity of Wilkes estate (red box) to Oliver Cemetery (red dot)

Source: Georgia Virtual Vault

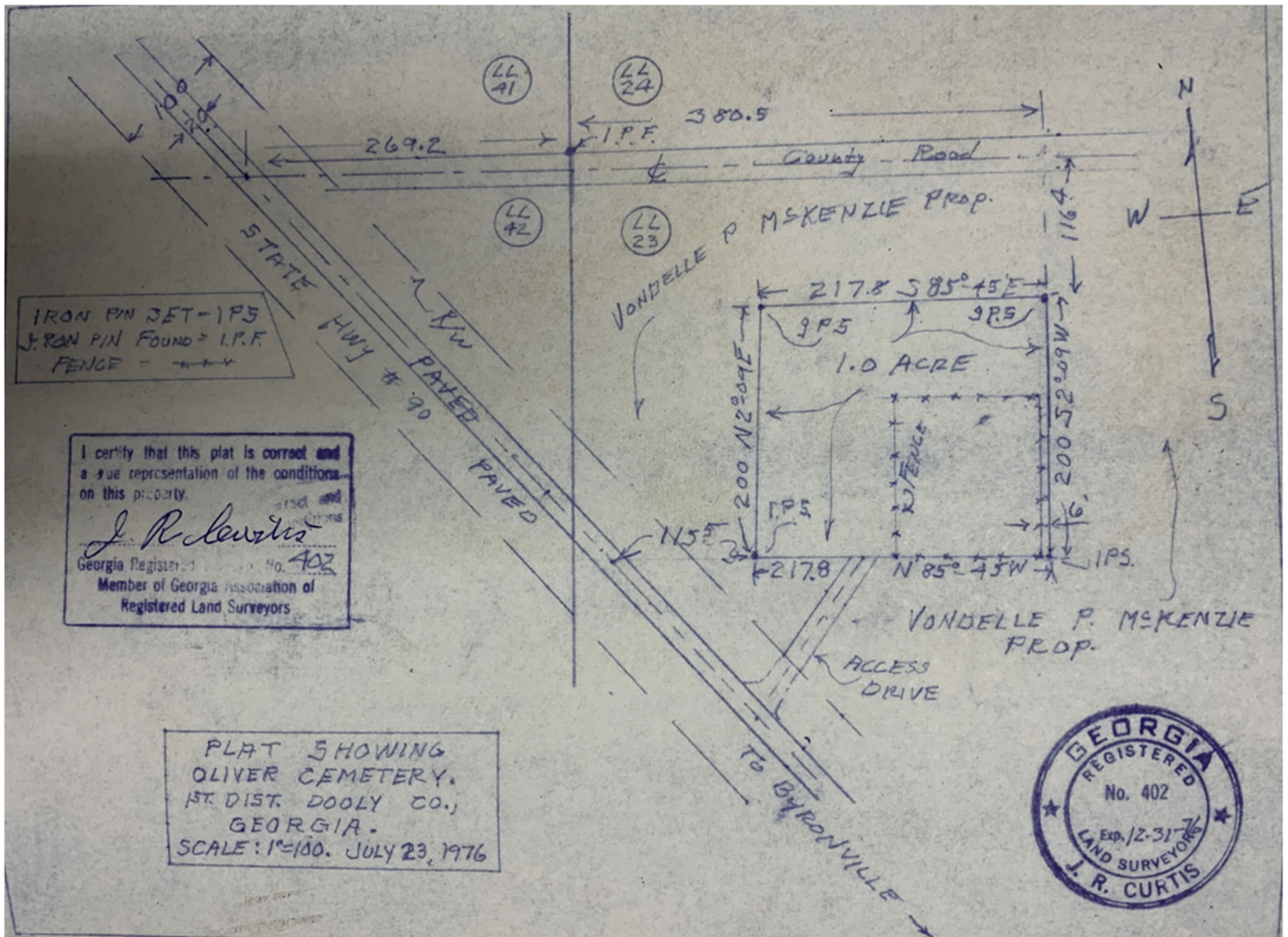


Figure 9. Plat of Oliver Cemetery, July 23, 1976 (Book 5, Page 72)




Figure 10. 1993 Google Earth Aerial Photograph Showing Open Pavilion and Grouping of Burial Markers

V. SURVEY FINDINGS

Description

Oliver Cemetery is a one-acre, rural community burial ground sited at the crossroads of a farming community. The cemetery is nearly square and enclosed by a chain-link fence. A gate leading into the cemetery is at the south side of the property. Immediately surrounding the cemetery to the north is a wooded area, followed by Johnson Cemetery Road, an unpaved country road. West of Oliver Cemetery is a grassed area, followed by sparse wooded area and the intersection of Highway 90 and Johnson Cemetery Rod. Directly south of the cemetery is a maintained grassed area used for vehicle parking. To the east is a scattering of mature shade trees, followed by vast farmed, timberland. All overview photographs of the cemetery are included on proof sheets and keyed to the survey map provided in Appendices A and B.

Oliver Cemetery is characterized by a well-maintained, grassed yard and scattering of mature shade trees.¹⁰ There is no evidence of planned landscaping features. Towards the north end of the cemetery is an open pavilion with gabled roof supported by square wood posts with brackets. Attached, wooden benches are fixed to the posts, facing outward. Beneath the gable roof is a long concrete slab table atop concrete block supports.

Burial markers and family plots are grouped towards the southeast corner of the cemetery. A total of 108 markers were identified within the cemetery. This number does not represent the total number of burials. In many instances, a large headstone spans more than one burial and serves as a singular marker for a family or couple. In total, there appears to be 94 interments. Twenty, distinct family plots are identified within the cemetery. All are bordered by stone curbing, some with concrete slab beneath the curbing. The family plots are of varying sizes but all are rectangular in form. For the most part, burials are arranged in nine (9) rows; however, those toward the rear, which are the most recent, deviate slightly from forming a distinct row.

Burial/Marker Dates

The following chart illustrates the breakdown of all markers within Oliver Cemetery by apparent date of installation and/or burial date. As demonstrated by the chart, interments were relatively low during the 19th century, with only one burial per decade. A slight increase occurred during the first decade of the 20th century, again remaining low until the post-World War II years. The majority of the markers within Oliver Cemetery are associated with burials from the 1970s through the present.

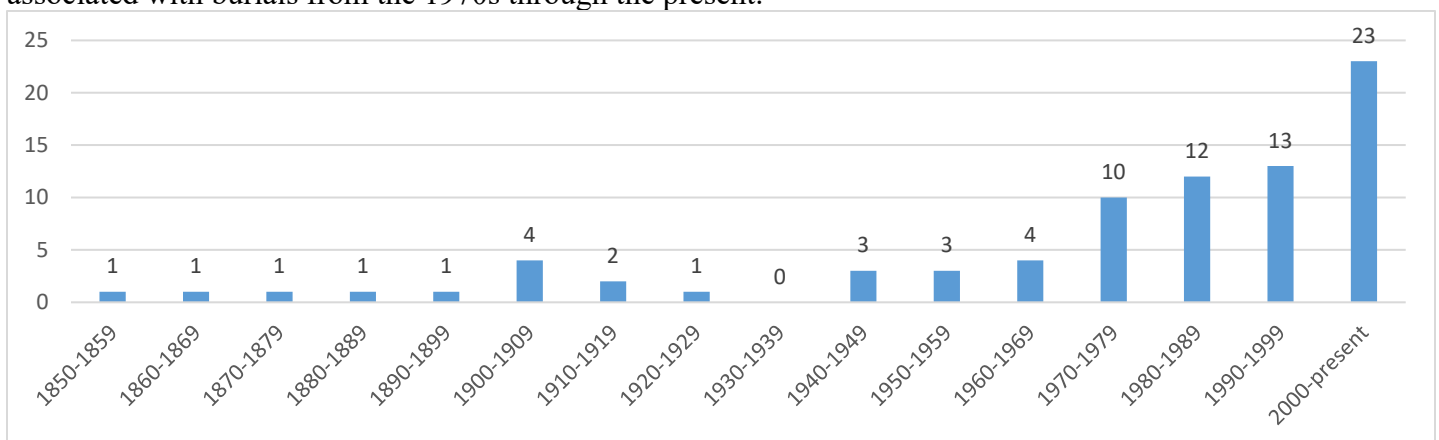


Figure 11. Breakdown of Burial Markers by Death Date

¹⁰ There is no indication who maintains the cemetery.

Marker Types/Forms

Marker types and forms represented within Oliver Cemetery are relatively simple and indicative of a rural farming community in Dooly County. Only two box tombs are found within the cemetery (Markers #1 and #2; Photograph 1) and are the earliest burials: James G. Oliver (d.1856) and No Name, G. Oliver (d.1861). Both box tombs are brick with limestone slabs on top. Eighty of the burials are identified by a flat ledger stone, the majority of which are concrete or granite. Photograph 2 depicts a typical ledger stone occurring in Oliver Cemetery. In a few instances, a burial inscription is visible on an associated headstone, footstone, or “pillow” marker. Photograph 3 illustrates an example of a ledger stone with both a headstone and footstone. The pillow marker/stone is a low stone or concrete block placed directly on the ledger stone at its head. The pillow marker might be a simple rectangular or square block, or angles downward to create the appearance of a slight pillow (Photograph #4). In a few rare occurrences is a burial identified only by a headstone, such as the headstone tablets on bases of the burials of Tolula (d.1879), E.A. (d.1899), and M.G. (d.1909) Gilbert (Markers #15-17; Photograph 5). The headstones occurring in Oliver Cemetery are either flat, rounded, or rounded with rounded corners. There is one example of a pointed headstone (Marker #60), which identifies the burial of Mary Harvard in 1885 (Photograph #6). In several instances, a headstone marks the burial of two or more individuals. In these instances, the marker is centrally located at the head of a family plot or spans the width of two ledger stones. One such example is Marker #51 (Photograph 7).

In addition to the traditional ledger stones and headstones occurring in the cemetery, a small number of the burial markers recognize veterans of the United States military. Such markers are government-issued. Oliver Cemetery recognizes eight (8) veterans, five of which fought in World War II and one in the Korean War. The others served in the military but are not noted for participating in a war. The government-issued markers are pillow stones or flat, ground-level stones. The majority are marble with a small, incised cross within a circle (Photograph 8). In addition to the traditional burial and commemorative markers, Oliver Cemetery contains one unique burial of random-coursed fieldstone (Markers #90 and 91), dating to 2010 (Photograph 9). This burial, which is within a larger plot framed by a fieldstone curbing, includes a ledger stone with headstone as well as a bench.

The following photographs depict the various burial marker types and forms occurring in Oliver Cemetery.



Photograph 1. Box Tomb, Marker #1



Photograph 2. Concrete Ledger Stone, Marker #7



Photograph 3. Ledger Stone with Headstone and Footstone, Marker #5



Photograph 4. Ledger Stone with Pillow Marker, Marker #9



Photograph 5. Headstone Tablet on Base, Marker #17



Photograph 6. Pointed Headstone on Base, Marker #60



Photograph 7. Headstone on Base for Multiple Burials, Marker #51



Photograph 8. Ledger Stone with Government-Issued Ground Tablet, Marker #47



Photograph 9. Fieldstone Ledger and Headstone, Marker #90

Distinguishable Motifs

The majority of the markers within Oliver Cemetery reflect minimal, if any, artistic elaboration. Most simply feature the name, and birth and death date of the deceased incised into the stone or concrete. A few contain brief, incised epitaphs. Rare occurrences of motifs, or symbols, are identified on a small number of markers.

Floral motifs are the most common and are generally associated with the newest burials. Among the most distinguishing motifs include one example of a **forefinger pointing up** (Marker #4; Photograph 10) and one of a **forefinger pointing down** (Marker #5), both dating to the mid-19th century. The former symbolizes the soul risen to heaven; whereas the downward pointing finger symbolizes God reaching down for the soul of the deceased.¹¹ The burial marker of Virginia M. Gilbert (Marker #18) features the only occurrence of the **Gates of Heaven**, a **cross with crown**, and a **shroud** (Photograph 11). The Gates of Heaven represent the passage from one realm to the next, and the cross with crown is a symbol of sovereignty of the Lord.¹² The shroud, or drape, generally signifies the final partition between life and death. The burial of Mary L. Harvard in 1885 is the only representation of a **wheat** motif found in Oliver Cemetery (Marker #60; Photograph 12). Wheat, particularly a sheaf of wheat, denotes association with immortality. Only one occurrence of a **lamb** is represented in Oliver Cemetery – Marjie Carol Wilkes (Marker #27; Photograph 13). The lamb usually marks the graves of children, and particularly infants, symbolizing innocents.¹³



Photograph 10. Forefinger Pointing Up (Marker #4)

¹¹ Douglas Keister, *Stories in Stone: A Field Guide to Cemetery Symbolism and iconography*, New York: MJF Books, 2004; p.108.

¹² *Ibid.*, p.113 & 116.

¹³ *Ibid.* p.60 & 74.



Photograph 11. Gates of Heaven, Cross with Crown, and Shroud; Marker #18



Photograph 12. Wheat Motif, Marker #60



Photograph 13. Lamb Motif, Marker #27

Current Condition and Recommendations for Conservation

Overall, Oliver Cemetery is well-maintained with minimal, if any, vegetative threat to the burials or markers. The curbing of family plots is in situ and does not appear to be shifting. Ground cover within the family plots also appear to be maintained with gravel, pea gravel, pine straw, or mulch. The vast majority of the burial markers and ledgers stones reveal no evidence of erosion or deterioration. Several markers, particularly those attributed to the earliest interments, may benefit from a gentle cleaning to remove dirt and moss growth. A small number of the markers reflect slight erosion caused by natural weathering. Only a few reveal cracks or are altogether broken. Those that are cracked or broken should be repaired using a modern epoxy consistent with the color and texture of the stone. Stabilization of a headstone or ledger should also be considered to prevent further damage. In considering appropriate cleaning and/or repair methods, the National Park Service *Preservation Brief 48: Preserving Grave Markers in Historic Cemeteries* should be consulted.¹⁴

¹⁴ Mary Striegel, Frances Gale, Jason Church, and Debbie Dietrich-Smith, *Preservation Brief 48: Preserving Grave Markers in Historic Cemeteries*, National Park Service, 2016.

BIBLIOGRAPHY

Ancestry.Com. Federal Census, agricultural census, tax digest, slave schedules, directories, family histories, etc.

Cooksey, Elizabeth. "Dooly County." New Georgia Encyclopedia, last modified Oct 31, 2018.

<https://www.georgiaencyclopedia.org/articles/counties-cities-neighborhoods/dooly-county/> Accessed May 2022.

Dooly County Sesquicentennial Corporation, *History of Dooly County*, Dooly County, Georgia: Dooly County Sesquicentennial Corporation, 1971.

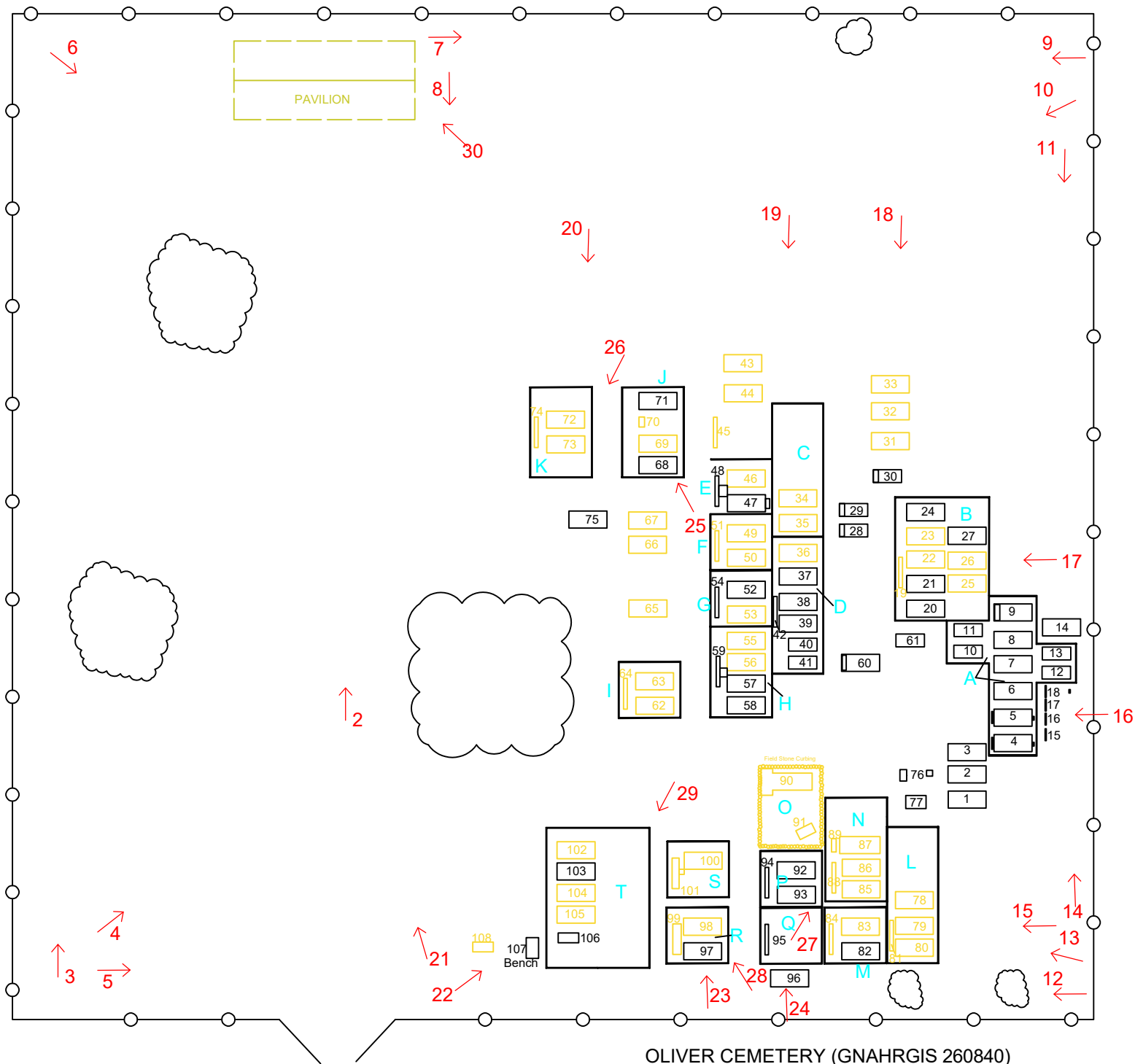
Keister, Douglas, *Stories in Stone: A Field Guide to Cemetery Symbolism and iconography*, New York: MJF Books, 2004.

Phillis, S.W., E.W. Knobel, G.L. Fuller and J.W. Moon, *Soil Survey of Dooly County, Georgia, U.S.* Department of Agriculture, 1926

Striegl, Mary, Frances Gale, Jason Church, and Debbie Dietrich-Smith, *Preservation Brief 48: Preserving Grave Markers in Historic Cemeteries*, National Park Service, 2016.

Woods John and Ernest H. Smith, *Soil Survey of Dooly and Macon Counties, Georgia*, US Department of Agriculture, Soil Conservation Service, 1983.

APPENDIX A
CEMETERY SURVEY MAP WITH PHOTOGRAPH LOCATIONS

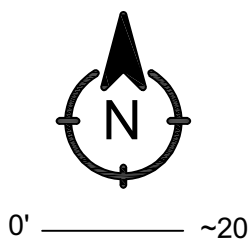


OLIVER CEMETERY (GNAHRGIS 260840)

11930 HIGHWAY 90

BYROMVILLE, DOOLY COUNTY, GEORGIA

SURVEYED BY: JAIME L. DESTEFANO, 2021-2022



LEGEND	
	CHAIN LINK FENCE
	CONCRETE/STONE CURBING/PLOT
	BURIAL MARKERS (VARYING SHAPES)
001	MARKER NUMBER
A	DELINEATED FAMILY PLOT
1 →	OVERVIEW PHOTOGRAPH LOCATION
<small>Note: Markers and Numbers Shown in Yellow are Less than 40 Years of Age and Not Individually Surveyed</small>	

APPENDIX B

PHOTOGRAPH LOG AND PROOFSHEETS OF CEMETERY

PHOTOGRAPH LOG – OVERVIEW PHOTOGRAPHS
(KEYED TO SURVEY MAP)

OLIVER CEMETERY
11930 HIGHWAY 90
BYROMVILLE, DOOLY COUNTY, GEORGIA
HPD NO. 190225-003
TCNS 178838

Photographer: Jaime Destefano
Date Photograph Taken: October 21, 2021
Location of Digital Photographs: Georgia Historic Preservation Division

- | | |
|----------------|---|
| Photograph 1. | Northerly View toward Entry Gate of Cemetery, photographer facing north |
| Photograph 2. | Northerly View toward Pavilion (#109) |
| Photograph 3. | Northerly View from Southwest Corner |
| Photograph 4. | Northeasterly View from Southwest Corner |
| Photograph 5. | Easterly view from Southwest Corner |
| Photograph 6. | Southeasterly view from northwest corner |
| Photograph 7. | Easterly View from East of Pavilion (#109) |
| Photograph 8. | Southerly View from North End of Cemetery |
| Photograph 9. | Westerly View from Northeast Corner |
| Photograph 10. | Southwesterly View from Northeast Corner |
| Photograph 11. | Southerly View from Northeast Corner |
| Photograph 12. | Westerly View from Southeast Corner |
| Photograph 13. | Northwesterly View from Southeast Corner |
| Photograph 14. | Northerly View from Southeast Corner |
| Photograph 15. | Westerly View from Near Southeast corner |
| Photograph 16. | Westerly View from East End of Cemetery |
| Photograph 17. | Westerly View from Near Center of East End |
| Photograph 18. | Southerly View towards Markers #31-33 |
| Photograph 19. | Southerly View towards Family Plots |

- Photograph 20. Southerly View towards Family Plots
- Photograph 21. Northwesterly View from Near Entry Gate
- Photograph 22. Northeasterly View from Near Entry Gate
- Photograph 23. Northerly View towards Plots from South End
- Photograph 24. Northerly View towards Plots from South End
- Photograph 25. Northwesterly View towards Markers 68-71 Plot
- Photograph 26. Southwesterly View toward Plot of #72-74
- Photograph 27. Northeasterly View toward Plot with #s85-89
- Photograph 28. Northwest View toward Family Plot with Marker #s97-99
- Photograph 29. Southwest View toward Family Plot with Markers 102-106
- Photograph 30: Northwest view toward open pavilion

PROOFSHEET – OVERVIEW PHOTOGRAPHS
(KEYED TO SURVEY MAP)

OLIVER CEMETERY
11930 HIGHWAY 90
BYROMVILLE, DOOLY COUNTY, GEORGIA
HPD NO. 190225-003

Photographer: Jaime Destefano

Date Photograph Taken: October 21, 2021

Location of Digital Photographs: Georgia Historic Preservation Division



Photo 1. Northerly View toward Entry Gate



Photo 2. Northerly View toward Pavilion (#109)



Photo 3. Northerly View from Southwest corner



Photo 4. Northeasterly View from Southwest corner



Photo 5. Easterly View from Southwest Corner



Photo 6. Southeasterly View from Northwest Corner

OLIVER CEMETERY
11930 HIGHWAY 90
BYROMVILLE, DOOLY COUNTY, GEORGIA
HPD NO. 190225-003

Photographer: Jaime Destefano

Date Photograph Taken: October 21, 2021

Location of Digital Photographs: Georgia Historic Preservation Division



Photo 7. Easterly View from East of Pavilion (#109)



Photo 8. Southerly View from North End of Cemetery



Photo 9. Westerly View from Northeast corner



Photo 10. Southwesterly View from Northeast Corner



Photo 11. Southerly View from Northeast Corner



Photo 12. Westerly View from Southeast Corner

OLIVER CEMETERY
11930 HIGHWAY 90
BYROMVILLE, DOOLY COUNTY, GEORGIA
HPD NO. 190225-003

Photographer: Jaime Destefano

Date Photograph Taken: October 21, 2021

Location of Digital Photographs: Georgia Historic Preservation Division



Photo 13. Northwesterly View from Southeast corner



Photo 14. Northerly View from Southeast Corner



Photo 15. Westerly View from Near Southeast corner



Photo 16. Westerly View from East End of Cemetery



Photo 17. Westerly View from Near Center of East End



Photo 18. Southerly View towards Markers #31-33

OLIVER CEMETERY
11930 HIGHWAY 90
BYROMVILLE, DOOLY COUNTY, GEORGIA
HPD NO. 190225-003

Photographer: Jaime Destefano
Date Photograph Taken: October 21, 2021
Location of Digital Photographs: Georgia Historic Preservation Division



Photo 19. Southerly View toward Family Plots



Photo 20. Southerly View toward Family Plots



Photo 21. Northwesterly View from Near Entry Gate



Photo. 22. Northeasterly View form Near Entry Gate



Photo 23. Northerly View towards Plots from South End



Photo 24. Northerly View towards Plots from South end

OLIVER CEMETERY
11930 HIGHWAY 90
BYROMVILLE, DOOLY COUNTY, GEORGIA
HPD NO. 190225-003

Photographer: Jaime Destefano
Date Photograph Taken: October 21, 2021
Location of Digital Photographs: Georgia Historic Preservation Division



Photo 25. Northwesterly View towards 68-71 Plot



Photo 26. Southwesterly View toward Plot of #72-74



Photo 27. Northeasterly View toward Plot with #s85-89



Photo 28. Northwest View of #s97-99 Plot



Photo 29. Southwest View toward Family Plot












Photo 30: Northwesterly View toward open Pavilion












APPENDIX C
SURVEY INVENTORY












OLIVER CEMETERY












11930 HIGHWAY 90, BRYOMVILLE, DOOLY COUNTY, GEORGIA












(Those highlighted gray are less than 40 years of age and not documented on individual survey form)












Photograph	Marker #	Delineated Family Plot	Last Name	First Name	Birth Year	Death Year	Marker Type	Headstone Shape	Notable Motifs	Notes
	1		Oliver	Unknown G.	Unknown	1861	Box Tomb	Not Applicable	Plain Arrow	"1861" in brickwork on side of box tomb
	2		Oliver	James G.	1817	1856	Box Tomb	Not Applicable	None	
	3		Oliver	Louisa	1827	1905	Ledger Stone	Not Applicable	None	
	4	A	Wilkes	Lucy Delle	1857	1913	Ledger Stone, Headstone on Base, and Footstone	Flat	Forefinger Pointing finger-Up	
	5	A	Wilkes	R.W.	1862	1904	Ledger Stone, Headstone on Base, and Footstone	Rounded	Forefinger Pointing Finger-Down	
	6	A	Wilkes	George	1932	2000?	Ledger Stone and Modern Metal Name Plate/Stake	Flat	None	The ledger stone appears to pre-date 2000
	7	A	Wilkes	Louiza	No Date	No Date	Ledger Stone	Flat	None	
	8	A	Unknown	Unknown	No Date	No Date	Ledger Stone	Flat	None	
	9	A	Wilkes	R.C. (?)	No Date	No Date	Ledger Stone with Pillow Marker	Flat	None	












	10	A	Illegible	Illegible	No Date	No Date	Ledger Stone	Flat	None	
	11	A	Illegible	Illegible	No Date	No Date	Ledger Stone	Flat	None	
	12	A	Wilkes	Illegible	No Date	No Date	Ledger Stone	Flat	None	
	13	A	Illegible	Illegible	No Date	No Date	Ledger Stone	Flat	None	
	14	A	Gilbert	R.W.	1877	1957	Ledger Stone with Plaque Stake	Flat	None	A small metal plaque stake at head of stone reads "Lonnie Lee Wilkes 1929-1975"
	15		Gilbert	Tolula	1874	1879	Headstone on Base	Rounded	Rose	
	16		Gilbert	E.A.	1841	1899	Headstone on Base	Rounded with Rounded corners	Floral	Epitaph illegible
	17		Gilbert	M.G.	1872	1909	Headstone on Base	Rounded	None	
	18		Gilbert	Virginia M.	1844	1910	Headstone on Base and Pedestal	Rounded with point	Gates of Heaven; Drape	
	19	B	Wilkes	Not Appllicable	Not Applicable	Not Applicable	Headstone on Base	Curved	None	This headstone is above the ledgar stones for Otis and Nannie Wilkes (#21 and 22)
	20	B	Wilkes	John R.	1921	1944	Ledgar Stone	Flat	None	World War II Veteran












	21	B	Wilkes	Otis Washington	1894	1976	Ledgar Stone	Flat	None	
	22	B	Wilkes	Nannie Mae	1900	1983	Ledgar Stone	Flat	None	
	23	B	Wilkes	Virgil O.	1918	2000	Ledgar Stone	Flat	None	
	24	B	Wilkes	Ethelene Carroll	1921	1981	Ledgar Stone	Flat	None	
	25	B	Wilkes	Bobby Lee Sr.	1924	2002	Ledgar Stone	Flat	None	
	26	B	Wilkes	Annie Carolyn	1921	2002	Ledgar Stone	Flat	None	
	27	B	Wilkes	Marjie Carol	1948	1949	Ledgar Stone with Pillow Stone	Flat	Lamb	
	28		Bridges	Patsy Lillian	1960	1960	Ledger Stone with Pillow Marker	Flat	None	
	29		Bridges	Calvin Lee	1966	1967	Ledger Stone with Pillow Marker	Flat	None	
	30		Bridges	Molly Pearl	1964	1967	Ledger Stone with Pillow Marker	Flat	None	
	31		Bridges	Lillian W.	1925	1983	Ledger Stone	Flat	None	












	32		Bridges	Roger Dale	1955	1996	Ledger Stone	Flat	None	
	33		Bridges	Jimmy Lee	1957	2000	Ledger Stone with Footstone	Flat	None	
	34	C	Wilkes	Patricia Langford	1944	1990	Ledger Stone	Flat	None	
	35	C	Wilkes	Douglas H.	1944	c.2020	Ledger Stone	Flat	None	
	36	D	Wilkes	Esther C.	1905	1996	Ledger Stone	Flat	None	
	37	D	Wilkes	Theron H.	1897	1982	Ledger Stone	Flat	None	
	38	D	Wilkes	Fred W.	1929	1953	Ledger Stone and Pillow Stone	Flat	None	
	39	D	Wilkes	Olin H.	1923	1944	Ledger Stone and Pillow Stone	Flat	Cross	World War II Veteran/died in battle?
	40	D	Wilkes	No Name	No Date	No Date	Ledger Stone	Flat	None	
	41	D	Wilkes	Robert Augusta	No Date	1928	Ledger Stone	Flat	None	
	42	D	Wilkes	No Name	No Date	No Date	Headstone on Base	Flat	None	Spans the burials of #38 and 39












	43		Greer	Claude Wilson	1960	1986	Ledger Stone	Flat	None	
	44		Greer	Flemin Wilson	1913	1993	Ledger Stone with Pillow Marker	Flat	Cross	US Navy World War II
	45		Bellew	William and Lizzie	1906/1914	1991/1985	Headstone on Base	Curved top	Floral	
	46	E	Carroll	Myrtle Green	1920	1992	Ledger Stone	Flat	None	
	47	E	Carroll	Roscoe L.	1911	1952	Ledger Stone and Footstone	Flat	Cross	World War II veteran
	48	E	Carroll	No Name	No Date	No Date	Headstone on Base	Curved top	None	Spans the burials of #46 and #47
	49	F	Carroll	Effie Lee Wood	1909	2002	Ledger Stone	Flat	None	
	50	F	Carroll	John Durward	1906	1986	Ledger Stone	Flat	None	
	51	F	Carroll	No Name	No Date	No Date	Headstone on Base	Curved top	None	Spans the burials of #49 and 51; includes a small granite block planter
	52	G	Wilkes	Jurelle H.	1938	No Date	Ledger Stone	Flat	None	the date is either birth or death
	53	G	Wilkes	Julian D.	1936	1995	Ledger Stone	Flat	None	

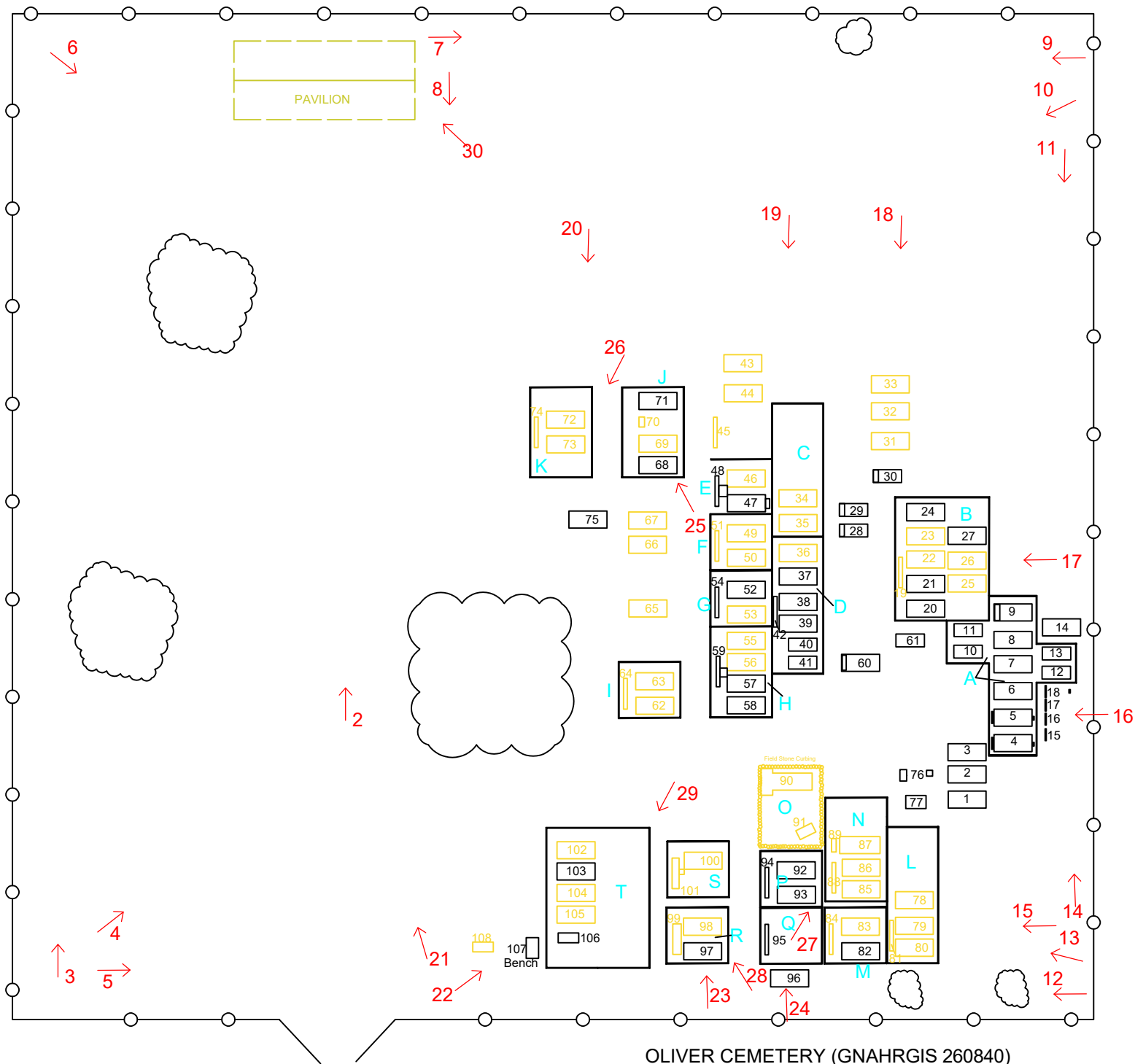
	54	G	Wilkes	No Name	No Date	No Date	Headstone on Base	Curved top	Roses	Spans the burials of #52 and #53
	55	H	Wilkes	Mary Ellen Middlebrooks	1933	2020	Ledge Stone	Flat	None	A wooden cross is at the head of the marker
	56	H	Wilkes	Rufus O. Sr.	1919	1994	Ledge Stone	Flat	None	SO I 610 AAF Base Unit
	57	H	Wilkes	Kat eLackly	1892	1968	Ledge Stone	Flat	None	
	58	H	Wilkes	Douesta	1896	1976	Ledge Stone	Flat	None	
	59	H	Wilkes	No Name	No Date	No Date	Headstone on Base	Curved top	None	Spans the burial markers of #56 & 57
	60		Harvard	Mary L.	1866	1885	Ledge Stone; Headstone on base; footstone	Pointed	Wheat	
	61		Vinson	Son of Mr. and Mrs. J.E.	No Date	No Date	Ledge Stone	Flat	None	
	62	I	Wilkes	Charley Will	1930	2020	Ledge Stone	Flat	Cross and Flowers	
	63	I	Wilkes	Sallie Mae Massey	1931	2011	Ledge Stone	Flat	Cross and Flowers	
	64	I	Wilkes	Charley and Sallie	No Date	No Date	Headstone on Base	Curved top	Praying Hands	

	65		Wilkes	Sharon	1969	2016	Ledger Stone	Flat	None	
	66		Godfrey	Rufus Sammy	1925	2006	Ledger Stone and Pillow Stone; Military Plaque	Flat	None	US Navy World War II
	67		Godfrey	Sybil Poss	1932	1999	Ledger Stone and Pillow Stone	Flat	None	
	68	J	Godfrey	Loyl	1902	1976	Ledger Stone	Flat	None	
	69	J	Godfrey	Willie K. W.	1902	1990	Ledger Stone with Pillow Marker	Flat	None	
	70	J	Booth	Della Godfrey	1940	2017	Headstone	Flat	None	
	71	J	Godfrey	Billy Orien	1935	1976	Ledger Stone and Pillow Marker	Flat	None	
	72	K	Brannen	Geraldine Suddeth	1941	No Date	Ledger Stone	Flat	Couple Walking to Church	
	73	K	Brannen	william Ellis	1942	2005	Ledger Stone	Flat	Mechancial device incised	
	74	K	Brannen	Not Applilcable	No Date	No Date	Headstone on Base	Curved top	Doves	Spans the burials of #72 and 73
	75		Poss	M.N.	1907	1977	Ledger Stone with Pillow Marker	Flat	None	

	76		Oliver	John H.	1887	1905	headstone and footstone	Flat	None	
	77		No Name	No Name	No Date	No Date	Ledger Stone	Flat	Dove and branch	
	78	L	Hendrix	David B.	1965	2018	Ledger Stone with Pillow Marker	Flat	Deer Head	
	79	L	Hendrix	Carolyn A.	1943	2005	Ledger Stone	Flat	None	
	80	L	Hendrix	Jimmy L.	1938	2018	Ledger Stone	Flat	None	
	81	L	Hendrix	Jimmy & Carolyn	1938/1943	2018/2005	Headstone on Base	Heart-shaped	Rose, Cross, Praying Hands	Spans the burials of #79 & 80
	82	M	Park	Ebb R.	1909	1976	Ledger Stone	Flat	Eagle with shield and anchors	
	83	M	Park	martha J.	1919	2008	Ledger Stone	Flat	None	
	84	M	Park	Ebb and Martha	1909/1919	1976/2008	Headstone on Base	Curved top	Floral	spans the burials of #82 and #83
	85	N	Swindall	Forrest Randolph	1917	2002	Ledger Stone	Flat	None	
	86	N	Swindall	Jane Campbell	1931	1993	Ledger Stone	Flat	None	

	87	N	Raper	Jeffrey Matthew W.	1970	1990	Ledger Stone and Footstone	Flat	Guitar	
	88	N	Swindall	No Name	No Date	No Date	Headstone on base	Curved	Floral	
	89	N	Raper	No Name	No Date	No Date	Headstone on Base	Curved	Floral	
	90	O	Wilkes	Jimmy G. "Fatboy and Papa Wilkes"	1956	2010	Ledger Stone and Headstone on base	Field Stone, Flat, rounded headstone	Incised dwellings	Random course field stone
	91	O	No Name	No Name	No Date	No Date	Bench	Flat	None	field stone
	92	P	McLendon	Alma R.	1884	1982	Ledger Stone	Flat	None	
	93	P	McLendon	Claude E.	1887	1971	Ledger Stone	Flat	None	
	94	P	McLendon	No Name	No Date	No Date	Headstone on base	Curved top	None	spans the burials of #92 and 93
	95	Q	McPherson	Lonnie and Gertrude	1905/1907	1971/1983	Headstone on Base	Curved top	None	
	96		McPherson	Carl L.	1930	1980	Ledger with Government-Issued Stone Block	Flat	Cross	CPL US Marine Corps - Korea
	97	R	Griffin	Roy	1920	1979	Ledger with raised block	Flat	None	

	98	R	Griffin	Vera Virginia Singletary	1921	1997	Ledger with raised block	Flat	None	
	99	R	Griffin	No Name	No Date	No Date	Headstone on Base	Curved top	tractor and swing	marker lists the deceased children; marker spans the burials of #97 and 98
	100	S	Wilkes	Ila P.	1926	1987	Ledger Stone	Flat	None	Cast concrete planter atop granite block is adjacent to the west
	101	S	Wilkes	No Name	No Date	No Date	Headstone on Base	Curved top	Floral	spans the burial of #100 and a future burial plot to the west
	102	T	Wilkes	Charlotte	1947	No Date	Ledger Stone	Flat	None	
	103	T	Wilkes	Theron	1935	No Date	Ledger Stone	Flat	None	
	104	T	Baker	Marsha Diane	1973	2007	Ledger Stone	Flat	None	
	105	T	Zarnits	Ellen W.	1957	1988	Ledger Stone	Flat	None	
	106	T	No Name	No Name	No Date	No Date	Ledger Stone	Flat	None	
	107		No Name	No Name	No Date	No Date	Bench	Flat	Ten Commandments; Grapes	
	108		Wilkes	Bobby Joe	1965	2003	Government-issued, lawn-type marker	Flat	Cross	L CPL US MARINE CORPS

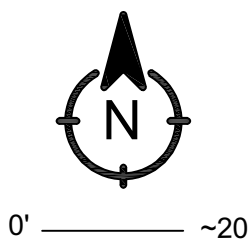


OLIVER CEMETERY (GNAHRGIS 260840)

11930 HIGHWAY 90

BYROMVILLE, DOOLY COUNTY, GEORGIA

SURVEYED BY: JAIME L. DESTEFANO, 2021-2022























LEGEND	
	CHAIN LINK FENCE
	CONCRETE/STONE CURBING/PLOT
	BURIAL MARKERS (VARYING SHAPES)
001	MARKER NUMBER
A	DELINEATED FAMILY PLOT
1 →	OVERVIEW PHOTOGRAPH LOCATION
<small>Note: Markers and Numbers Shown in Yellow are Less than 40 Years of Age and Not Individually Surveyed</small>	












OLIVER CEMETERY












11930 HIGHWAY 90, BRYOMVILLE, DOOLY COUNTY, GEORGIA












(Those highlighted gray are less than 40 years of age and not documented on individual survey form)












Photograph	Marker #	Delineated Family Plot	Last Name	First Name	Birth Year	Death Year	Marker Type	Headstone Shape	Notable Motifs	Notes
	1		Oliver	Unknown G.	Unknown	1861	Box Tomb	Not Applicable	Plain Arrow	"1861" in brickwork on side of box tomb
	2		Oliver	James G.	1817	1856	Box Tomb	Not Applicable	None	
	3		Oliver	Louisa	1827	1905	Ledger Stone	Not Applicable	None	
	4	A	Wilkes	Lucy Delle	1857	1913	Ledger Stone, Headstone on Base, and Footstone	Flat	Forefinger Pointing finger-Up	
	5	A	Wilkes	R.W.	1862	1904	Ledger Stone, Headstone on Base, and Footstone	Rounded	Forefinger Pointing Finger-Down	
	6	A	Wilkes	George	1932	2000?	Ledger Stone and Modern Metal Name Plate/Stake	Flat	None	The ledger stone appears to pre-date 2000
	7	A	Wilkes	Louiza	No Date	No Date	Ledger Stone	Flat	None	
	8	A	Unknown	Unknown	No Date	No Date	Ledger Stone	Flat	None	
	9	A	Wilkes	R.C. (?)	No Date	No Date	Ledger Stone with Pillow Marker	Flat	None	












	10	A	Illegible	Illegible	No Date	No Date	Ledger Stone	Flat	None	
	11	A	Illegible	Illegible	No Date	No Date	Ledger Stone	Flat	None	
	12	A	Wilkes	Illegible	No Date	No Date	Ledger Stone	Flat	None	
	13	A	Illegible	Illegible	No Date	No Date	Ledger Stone	Flat	None	
	14	A	Gilbert	R.W.	1877	1957	Ledger Stone with Plaque Stake	Flat	None	A small metal plaque stake at head of stone reads "Lonnie Lee Wilkes 1929-1975"
	15		Gilbert	Tolula	1874	1879	Headstone on Base	Rounded	Rose	
	16		Gilbert	E.A.	1841	1899	Headstone on Base	Rounded with Rounded corners	Floral	Epitaph illegible
	17		Gilbert	M.G.	1872	1909	Headstone on Base	Rounded	None	
	18		Gilbert	Virginia M.	1844	1910	Headstone on Base and Pedestal	Rounded with point	Gates of Heaven; Drape	
	19	B	Wilkes	Not Appllicable	Not Applicable	Not Applicable	Headstone on Base	Curved	None	This headstone is above the ledgar stones for Otis and Nannie Wilkes (#21 and 22)
	20	B	Wilkes	John R.	1921	1944	Ledgar Stone	Flat	None	World War II Veteran












	21	B	Wilkes	Otis Washington	1894	1976	Ledgar Stone	Flat	None	
	22	B	Wilkes	Nannie Mae	1900	1983	Ledgar Stone	Flat	None	
	23	B	Wilkes	Virgil O.	1918	2000	Ledgar Stone	Flat	None	
	24	B	Wilkes	Ethelene Carroll	1921	1981	Ledgar Stone	Flat	None	
	25	B	Wilkes	Bobby Lee Sr.	1924	2002	Ledgar Stone	Flat	None	
	26	B	Wilkes	Annie Carolyn	1921	2002	Ledgar Stone	Flat	None	
	27	B	Wilkes	Marjie Carol	1948	1949	Ledgar Stone with Pillow Stone	Flat	Lamb	
	28		Bridges	Patsy Lillian	1960	1960	Ledger Stone with Pillow Marker	Flat	None	
	29		Bridges	Calvin Lee	1966	1967	Ledger Stone with Pillow Marker	Flat	None	
	30		Bridges	Molly Pearl	1964	1967	Ledger Stone with Pillow Marker	Flat	None	
	31		Bridges	Lillian W.	1925	1983	Ledger Stone	Flat	None	












	32		Bridges	Roger Dale	1955	1996	Ledger Stone	Flat	None	
	33		Bridges	Jimmy Lee	1957	2000	Ledger Stone with Footstone	Flat	None	
	34	C	Wilkes	Patricia Langford	1944	1990	Ledger Stone	Flat	None	
	35	C	Wilkes	Douglas H.	1944	c.2020	Ledger Stone	Flat	None	
	36	D	Wilkes	Esther C.	1905	1996	Ledger Stone	Flat	None	
	37	D	Wilkes	Theron H.	1897	1982	Ledger Stone	Flat	None	
	38	D	Wilkes	Fred W.	1929	1953	Ledger Stone and Pillow Stone	Flat	None	
	39	D	Wilkes	Olin H.	1923	1944	Ledger Stone and Pillow Stone	Flat	Cross	World War II Veteran/died in battle?
	40	D	Wilkes	No Name	No Date	No Date	Ledger Stone	Flat	None	
	41	D	Wilkes	Robert Augusta	No Date	1928	Ledger Stone	Flat	None	
	42	D	Wilkes	No Name	No Date	No Date	Headstone on Base	Flat	None	Spans the burials of #38 and 39












	43		Greer	Claude Wilson	1960	1986	Ledger Stone	Flat	None	
	44		Greer	Flemin Wilson	1913	1993	Ledger Stone with Pillow Marker	Flat	Cross	US Navy World War II
	45		Bellew	William and Lizzie	1906/1914	1991/1985	Headstone on Base	Curved top	Floral	
	46	E	Carroll	Myrtle Green	1920	1992	Ledger Stone	Flat	None	
	47	E	Carroll	Roscoe L.	1911	1952	Ledger Stone and Footstone	Flat	Cross	World War II veteran
	48	E	Carroll	No Name	No Date	No Date	Headstone on Base	Curved top	None	Spans the burials of #46 and #47
	49	F	Carroll	Effie Lee Wood	1909	2002	Ledger Stone	Flat	None	
	50	F	Carroll	John Durward	1906	1986	Ledger Stone	Flat	None	
	51	F	Carroll	No Name	No Date	No Date	Headstone on Base	Curved top	None	Spans the burials of #49 and 51; includes a small granite block planter
	52	G	Wilkes	Jurelle H.	1938	No Date	Ledger Stone	Flat	None	the date is either birth or death
	53	G	Wilkes	Julian D.	1936	1995	Ledger Stone	Flat	None	

	54	G	Wilkes	No Name	No Date	No Date	Headstone on Base	Curved top	Roses	Spans the burials of #52 and #53
	55	H	Wilkes	Mary Ellen Middlebrooks	1933	2020	Ledge Stone	Flat	None	A wooden cross is at the head of the marker
	56	H	Wilkes	Rufus O. Sr.	1919	1994	Ledge Stone	Flat	None	SO I 610 AAF Base Unit
	57	H	Wilkes	Kat eLackly	1892	1968	Ledge Stone	Flat	None	
	58	H	Wilkes	Douesta	1896	1976	Ledge Stone	Flat	None	
	59	H	Wilkes	No Name	No Date	No Date	Headstone on Base	Curved top	None	Spans the burial markers of #56 & 57
	60		Harvard	Mary L.	1866	1885	Ledge Stone; Headstone on base; footstone	Pointed	Wheat	
	61		Vinson	Son of Mr. and Mrs. J.E.	No Date	No Date	Ledge Stone	Flat	None	
	62	I	Wilkes	Charley Will	1930	2020	Ledge Stone	Flat	Cross and Flowers	
	63	I	Wilkes	Sallie Mae Massey	1931	2011	Ledge Stone	Flat	Cross and Flowers	
	64	I	Wilkes	Charley and Sallie	No Date	No Date	Headstone on Base	Curved top	Praying Hands	

	65		Wilkes	Sharon	1969	2016	Ledger Stone	Flat	None	
	66		Godfrey	Rufus Sammy	1925	2006	Ledger Stone and Pillow Stone; Military Plaque	Flat	None	US Navy World War II
	67		Godfrey	Sybil Poss	1932	1999	Ledger Stone and Pillow Stone	Flat	None	
	68	J	Godfrey	Loyl	1902	1976	Ledger Stone	Flat	None	
	69	J	Godfrey	Willie K. W.	1902	1990	Ledger Stone with Pillow Marker	Flat	None	
	70	J	Booth	Della Godfrey	1940	2017	Headstone	Flat	None	
	71	J	Godfrey	Billy Orien	1935	1976	Ledger Stone and Pillow Marker	Flat	None	
	72	K	Brannen	Geraldine Suddeth	1941	No Date	Ledger Stone	Flat	Couple Walking to Church	
	73	K	Brannen	william Ellis	1942	2005	Ledger Stone	Flat	Mechancial device incised	
	74	K	Brannen	Not Applilcable	No Date	No Date	Headstone on Base	Curved top	Doves	Spans the burials of #72 and 73
	75		Poss	M.N.	1907	1977	Ledger Stone with Pillow Marker	Flat	None	

	76		Oliver	John H.	1887	1905	headstone and footstone	Flat	None	
	77		No Name	No Name	No Date	No Date	Ledger Stone	Flat	Dove and branch	
	78	L	Hendrix	David B.	1965	2018	Ledger Stone with Pillow Marker	Flat	Deer Head	
	79	L	Hendrix	Carolyn A.	1943	2005	Ledger Stone	Flat	None	
	80	L	Hendrix	Jimmy L.	1938	2018	Ledger Stone	Flat	None	
	81	L	Hendrix	Jimmy & Carolyn	1938/1943	2018/2005	Headstone on Base	Heart-shaped	Rose, Cross, Praying Hands	Spans the burials of #79 & 80
	82	M	Park	Ebb R.	1909	1976	Ledger Stone	Flat	Eagle with shield and anchors	
	83	M	Park	martha J.	1919	2008	Ledger Stone	Flat	None	
	84	M	Park	Ebb and Martha	1909/1919	1976/2008	Headstone on Base	Curved top	Floral	spans the burials of #82 and #83
	85	N	Swindall	Forrest Randolph	1917	2002	Ledger Stone	Flat	None	
	86	N	Swindall	Jane Campbell	1931	1993	Ledger Stone	Flat	None	

	87	N	Raper	Jeffrey Matthew W.	1970	1990	Ledger Stone and Footstone	Flat	Guitar	
	88	N	Swindall	No Name	No Date	No Date	Headstone on base	Curved	Floral	
	89	N	Raper	No Name	No Date	No Date	Headstone on Base	Curved	Floral	
	90	O	Wilkes	Jimmy G. "Fatboy and Papa Wilkes"	1956	2010	Ledger Stone and Headstone on base	Field Stone, Flat, rounded headstone	Incised dwellings	Random course field stone
	91	O	No Name	No Name	No Date	No Date	Bench	Flat	None	field stone
	92	P	McLendon	Alma R.	1884	1982	Ledger Stone	Flat	None	
	93	P	McLendon	Claude E.	1887	1971	Ledger Stone	Flat	None	
	94	P	McLendon	No Name	No Date	No Date	Headstone on base	Curved top	None	spans the burials of #92 and 93
	95	Q	McPherson	Lonnie and Gertrude	1905/1907	1971/1983	Headstone on Base	Curved top	None	
	96		McPherson	Carl L.	1930	1980	Ledger with Government-Issued Stone Block	Flat	Cross	CPL US Marine Corps - Korea
	97	R	Griffin	Roy	1920	1979	Ledger with raised block	Flat	None	

	98	R	Griffin	Vera Virginia Singletary	1921	1997	Ledger with raised block	Flat	None	
	99	R	Griffin	No Name	No Date	No Date	Headstone on Base	Curved top	tractor and swing	marker lists the deceased children; marker spans the burials of #97 and 98
	100	S	Wilkes	Ila P.	1926	1987	Ledger Stone	Flat	None	Cast concrete planter atop granite block is adjacent to the west
	101	S	Wilkes	No Name	No Date	No Date	Headstone on Base	Curved top	Floral	spans the burial of #100 and a future burial plot to the west
	102	T	Wilkes	Charlotte	1947	No Date	Ledger Stone	Flat	None	
	103	T	Wilkes	Theron	1935	No Date	Ledger Stone	Flat	None	
	104	T	Baker	Marsha Diane	1973	2007	Ledger Stone	Flat	None	
	105	T	Zarnits	Ellen W.	1957	1988	Ledger Stone	Flat	None	
	106	T	No Name	No Name	No Date	No Date	Ledger Stone	Flat	None	
	107		No Name	No Name	No Date	No Date	Bench	Flat	Ten Commandments; Grapes	
	108		Wilkes	Bobby Joe	1965	2003	Government-issued, lawn-type marker	Flat	Cross	L CPL US MARINE CORPS

Individual Marker Survey Form

Oliver Cemetery
11930 Highway 90
Byromville, Dooly County, Georgia

Parcel ID 22-17
Survey Date: December 28, 2021
Surveyor: Jaime L. Destefano, MSHP

1. Marker ID Number (keyed to map and inventory spreadsheet) **001**
2. Name(s) of Interred or Commemorated: **_"illegible" G. Oliver**
3. Birth/Death Date (if inscribed/legible): **_unknown/1861**
4. Marker Type (as defined by *Field Guide to Monument Types*) **Box Tomb**
5. Material **Brick with Concrete Cap/Slab**
6. Number of Carved Surfaces **1**
7. Carving Technique Used: incised _____ relief _____ 3D _____ other
8. Decorative Motif (s): **West pointing arrow; unique brickwork on side of tomb that reads "1861"**
9. Marker Condition:
_____ sound _____ chipped _____ cracked _____ crumbled eroded _____ sugaring
_____ tilted _____ fallen _____ broken _____ sunken _____ girdling/spalling
_____ repaired in situ _____ displaced _____ encased in cement
10. Previous repairs (if applicable): **None**
_____ cracks _____ pins _____ mortar patch _____ adhesive/epoxy _____ other
(additional comments) _____
11. Any apparent threats: **Erosion, collapse**
12. Marker orientation (direction main inscription faces) **East**
13. Inscriptions by Side: Top Face: **"Sacred to the Memory of ___ G. Oliver" ...illegible**
14. Additional Information:

15. Photograph (s)



Individual Marker Survey Form

Oliver Cemetery
11930 Highway 90
Byromville, Dooly County, Georgia

Parcel ID 22-17
Survey Date: December 28, 2021
Surveyor: Jaime L. Destefano, MSHP

1. Marker ID Number (keyed to map and inventory spreadsheet) **002**
2. Name(s) of Interred or Commemorated: **James G. Oliver**
3. Birth/Death Date (if inscribed/legible): **_1871/1856**
4. Marker Type (as defined by *Field Guide to Monument Types*) **Box Tomb**
5. Material **Brick with Limestone Cap/Slab**
6. Number of Carved Surfaces **1**
7. Carving Technique Used: incised _____ relief _____ 3D _____ other
8. Decorative Motif (s): **No motif/symbol**
9. Marker Condition:
_____ sound _____ chipped _____ cracked crumbled _____ eroded _____ sugaring
_____ tilted _____ fallen _____ broken _____ sunken _____ girdling/spalling
_____ repaired in situ _____ displaced _____ encased in cement
10. Previous repairs (if applicable):
_____ cracks _____ pins _____ mortar patch _____ adhesive/epoxy _____ other
(additional comments) _____
11. Any apparent threats: **Further collapsing and deterioration**
12. Marker orientation (direction main inscription faces) **East**
13. Inscriptions by Side: **Top Face: "James G. Oliver. Born January 29th 1871; died August 7th 1856. He died in Universality"**
14. Additional Information:

15. Photograph (s)



Individual Marker Survey Form

Oliver Cemetery
11930 Highway 90
Byromville, Dooly County, Georgia

Parcel ID 22-17
Survey Date: December 28, 2021
Surveyor: Jaime L. Destefano, MSHP

- 1. Marker ID Number (keyed to map and inventory spreadsheet) **003**
- 2. Name(s) of Interred or Commemorated: **Louisa Oliver**
- 3. Birth/Death Date (if inscribed/legible): **August 14, 1827; d. October 14, 1905**
- 4. Marker Type (as defined by *Field Guide to Monument Types*) **Ledger Stone**
- 5. Material **Marble**
- 6. Number of Carved Surfaces **1**
- 7. Carving Technique Used: incised _____ relief _____ 3D _____ other
- 8. Decorative Motif (s): **No motif/symbol**
- 9. Marker Condition:
 _____ sound _____ chipped _____ cracked _____ crumbled _____ eroded _____ sugaring
 _____ tilted _____ fallen _____ broken _____ sunken _____ girdling/spalling
 _____ repaired _____ in situ _____ displaced _____ encased in cement
- 10. Previous repairs (if applicable): **None**
 _____ cracks _____ pins _____ mortar patch _____ adhesive/epoxy _____ other
 (additional comments) _____
- 11. Any apparent threats: **Further deterioration, cracking, encroaching vegetation**
- 12. Marker orientation (direction main inscription faces) **East**
- 13. Inscriptions by Side: **Top Face: "Louisa, wife of J.C. Oliver" ; God gave. He took. He will restore. He doeth all things well."**
- 14. Additional Information:

15. Photograph (s)



Individual Marker Survey Form

Oliver Cemetery
11930 Highway 90
Byromville, Dooly County, Georgia

Parcel ID 22-17
Survey Date: December 28, 2021
Surveyor: Jaime L. Destefano, MSHP

1. Marker ID Number (keyed to map and inventory spreadsheet) **004**
2. Name(s) of Interred or Commemorated: **Lucy Della Wilkes**
3. Birth/Death Date (if inscribed/legible): **July 10, 1857; d. May 30, 1913**
4. Marker Type (as defined by *Field Guide to Monument Types*) **Ledger Stone, Headstone tablet on base, and footstone**
5. Material **Marble (headstone and footstone); Ledger stone appears to be concrete**
6. Number of Carved Surfaces **1 (headstone)**
7. Carving Technique Used: incised _____ relief _____ 3D _____ other
8. Decorative Motif (s): **Forefinger pointing up**
9. Marker Condition:
 sound _____ chipped _____ cracked _____ crumbled _____ eroded _____ sugaring
_____ tilted _____ fallen _____ broken _____ sunken _____ girdling/spalling
_____ repaired in situ _____ displaced _____ encased in cement
10. Previous repairs (if applicable): **None**
_____ cracks _____ pins _____ mortar patch _____ adhesive/epoxy _____ other
(additional comments) _____
11. Any apparent threats: **None**
12. Marker orientation (direction main inscription faces) **East**
13. Inscriptions by Side: **“Lucy Della, wife of F. W. Wilkes”; “She believed, and sleeps in Jesus”**
14. Additional Information: **Ledger stone and headstone need cleaning**

15. Photograph (s)



Individual Marker Survey Form

Oliver Cemetery
11930 Highway 90
Byromville, Dooly County, Georgia

Parcel ID 22-17
Survey Date: December 28, 2021
Surveyor: Jaime L. Destefano, MSHP

1. Marker ID Number (keyed to map and inventory spreadsheet) **005**
2. Name(s) of Interred or Commemorated: **R.W. Wilkes**
3. Birth/Death Date (if inscribed/legible): **_October 15, 1862; d. January 13, 1904**
4. Marker Type (as defined by *Field Guide to Monument Types*) **Ledger Stone, Headstone tablet on base, and footstone**
5. Material **Marble (headstone and footstone); Ledger stone appears to be concrete**
6. Number of Carved Surfaces **1 (headstone)**
7. Carving Technique Used: incised _____ relief _____ 3D _____ other
8. Decorative Motif (s): **Forefinger pointing down**
9. Marker Condition:
 sound _____ chipped _____ cracked _____ crumbled _____ eroded _____ sugaring
_____ tilted _____ fallen _____ broken _____ sunken _____ girdling/spalling
_____ repaired in situ _____ displaced _____ encased in cement
10. Previous repairs (if applicable): **None**
_____ cracks _____ pins _____ mortar patch _____ adhesive/epoxy _____ other
(additional comments) _____
11. Any apparent threats: **None**
12. Marker orientation (direction main inscription faces) **East**
13. Inscriptions by Side: **Footstone reads: "R.W.W"; Headstone inscription illegible**
14. Additional Information: **Ledger stone and headstone need cleaning**

15. Photograph (s)



Individual Marker Survey Form

Oliver Cemetery
11930 Highway 90
Byromville, Dooly County, Georgia
Parcel ID 22-17
Survey Date: December 28, 2021
Surveyor: Jaime L. Destefano, MSHP

1. Marker ID Number (keyed to map and inventory spreadsheet) **006**
2. Name(s) of Interred or Commemorated: **George Wilkes**
3. Birth/Death Date (if inscribed/legible): **_ 1932-2000**
4. Marker Type (as defined by *Field Guide to Monument Types*) **Ledger Stone, plaque stake**
5. Material **Marble (headstone and footstone); Ledger stone appears to be concrete; plaque stake is metal**
6. Number of Carved Surfaces **1 ledger stone; 1-plaque stake**
7. Carving Technique Used: incised _____ relief _____ 3D _____ other
8. Decorative Motif (s): **None**
9. Marker Condition:
 sound _____ chipped _____ cracked _____ crumbled _____ eroded _____ sugaring
_____ tilted _____ fallen _____ broken _____ sunken _____ girdling/spalling
_____ repaired in situ _____ displaced _____ encased in cement
10. Previous repairs (if applicable): **None**
_____ cracks _____ pins _____ mortar patch _____ adhesive/epoxy _____ other
(additional comments) _____
11. Any apparent threats: **None**
12. Marker orientation (direction main inscription faces) **East**
13. Inscriptions by Side: **Leger stone has rudimentary incised carving: "George Wilkes;" the plaque reads "George Wilkes 1932-2000"**
14. Additional Information: **though the metal plaque stake indicates death date of 2000; the ledger stone appears earlier, and matching others within the family plot that date to the early-20th century**

15. Photograph (s)

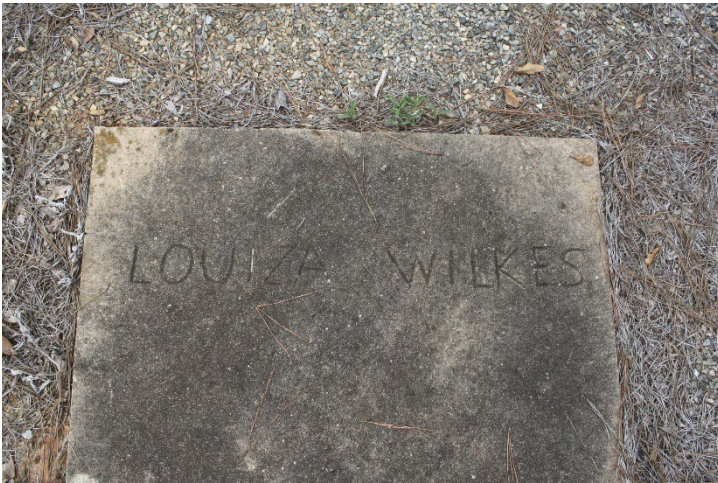


Individual Marker Survey Form

Oliver Cemetery
11930 Highway 90
Byromville, Dooly County, Georgia
Parcel ID 22-17
Survey Date: December 28, 2021
Surveyor: Jaime L. Destefano, MSHP

1. Marker ID Number (keyed to map and inventory spreadsheet) **007**
2. Name(s) of Interred or Commemorated: **Louiza Wilkes**
3. Birth/Death Date (if inscribed/legible): **No date**
4. Marker Type (as defined by *Field Guide to Monument Types*) **Ledger Stone**
5. Material **Appears to be concrete**
6. Number of Carved Surfaces **1**
7. Carving Technique Used: incised _____ relief _____ 3D _____ other
8. Decorative Motif (s): **None**
9. Marker Condition:
 sound _____ chipped _____ cracked _____ crumbled _____ eroded _____ sugaring
_____ tilted _____ fallen _____ broken _____ sunken _____ girdling/spalling
_____ repaired in situ _____ displaced _____ encased in cement
10. Previous repairs (if applicable): **None**
_____ cracks _____ pins _____ mortar patch _____ adhesive/epoxy _____ other
(additional comments) _____
11. Any apparent threats: **None**
12. Marker orientation (direction main inscription faces) **East**
13. Inscriptions by Side: **Leger stone has rudimentary incised carving: "Louiza Wilkes"**
14. Additional Information: **Needs cleaning**

15. Photograph (s)



Individual Marker Survey Form

Oliver Cemetery
11930 Highway 90
Byromville, Dooly County, Georgia
Parcel ID 22-17
Survey Date: December 28, 2021
Surveyor: Jaime L. Destefano, MSHP

1. Marker ID Number (keyed to map and inventory spreadsheet) **008**
2. Name(s) of Interred or Commemorated: **No Name**
3. Birth/Death Date (if inscribed/legible): **No date**
4. Marker Type (as defined by *Field Guide to Monument Types*) **Ledger Stone**
5. Material **Appears to be concrete**
6. Number of Carved Surfaces **0**
7. Carving Technique Used: incised _____ relief _____ 3D _____ other
8. Decorative Motif (s): **None**
9. Marker Condition:
_____ sound _____ chipped cracked _____ crumbled _____ eroded _____ sugaring
_____ tilted _____ fallen _____ broken _____ sunken _____ girdling/spalling
_____ repaired in situ _____ displaced _____ encased in cement
10. Previous repairs (if applicable): **None**
_____ cracks _____ pins _____ mortar patch _____ adhesive/epoxy _____ other
(additional comments) _____
11. Any apparent threats: **None**
12. Marker orientation (direction main inscription faces) **East**
13. Inscriptions by Side: **None**
14. Additional Information: **Needs cleaning; crack repair**

15. Photograph (s)



Individual Marker Survey Form

Oliver Cemetery
11930 Highway 90
Byromville, Dooly County, Georgia
Parcel ID 22-17
Survey Date: December 28, 2021
Surveyor: Jaime L. Destefano, MSHP

1. Marker ID Number (keyed to map and inventory spreadsheet) **009**
2. Name(s) of Interred or Commemorated: **P.C. Wilkes**
3. Birth/Death Date (if inscribed/legible): **No date**
4. Marker Type (as defined by *Field Guide to Monument Types*) **Ledger Stone and Pillow Stone**
5. Material **Appear to be concrete**
6. Number of Carved Surfaces **1 (pillow stone)**
7. Carving Technique Used: incised _____ relief _____ 3D _____ other
8. Decorative Motif (s): **None**
9. Marker Condition:
 sound _____ chipped _____ cracked _____ crumbled _____ eroded _____ sugaring
_____ tilted _____ fallen _____ broken _____ sunken _____ girdling/spalling
_____ repaired in situ _____ displaced _____ encased in cement
10. Previous repairs (if applicable): **None**
_____ cracks _____ pins _____ mortar patch _____ adhesive/epoxy _____ other
(additional comments) _____
11. Any apparent threats: **None**
12. Marker orientation (direction main inscription faces) **East**
13. Inscriptions by Side: **Name**
14. Additional Information: **Needs cleaning**

15. Photograph (s)




Individual Marker Survey Form

Oliver Cemetery
11930 Highway 90
Byromville, Dooly County, Georgia
Parcel ID 22-17
Survey Date: December 28, 2021
Surveyor: Jaime L. Destefano, MSHP

1. Marker ID Number (keyed to map and inventory spreadsheet) **010**
2. Name(s) of Interred or Commemorated: **Illegible**
3. Birth/Death Date (if inscribed/legible): **No date**
4. Marker Type (as defined by *Field Guide to Monument Types*) **Ledger Stone**
5. Material **Appear to be concrete**
6. Number of Carved Surfaces **1**
7. Carving Technique Used: incised _____ relief _____ 3D _____ other
8. Decorative Motif (s): **None**
9. Marker Condition:
 sound _____ chipped _____ cracked _____ crumbled eroded _____ sugaring
_____ tilted _____ fallen _____ broken _____ sunken _____ girdling/spalling
_____ repaired in situ _____ displaced _____ encased in cement
10. Previous repairs (if applicable): **None**
_____ cracks _____ pins _____ mortar patch _____ adhesive/epoxy _____ other
(additional comments) _____
11. Any apparent threats: **Erosion**
12. Marker orientation (direction main inscription faces) **East**
13. Inscriptions by Side: **“Infant Daughter” additional inscription is illegible**
14. Additional Information: **Needs cleaning**

15. Photograph (s)



Individual Marker Survey Form

Oliver Cemetery
11930 Highway 90
Byromville, Dooly County, Georgia
Parcel ID 22-17
Survey Date: December 28, 2021
Surveyor: Jaime L. Destefano, MSHP

1. Marker ID Number (keyed to map and inventory spreadsheet) **011**
2. Name(s) of Interred or Commemorated: **Illegible**
3. Birth/Death Date (if inscribed/legible): **No date**
4. Marker Type (as defined by *Field Guide to Monument Types*) **Ledger Stone**
5. Material **Appear to be concrete**
6. Number of Carved Surfaces **1**
7. Carving Technique Used: incised _____ relief _____ 3D _____ other
8. Decorative Motif (s): **None**
9. Marker Condition:
 sound _____ chipped _____ cracked _____ crumbled eroded _____ sugaring
_____ tilted _____ fallen _____ broken _____ sunken _____ girdling/spalling
_____ repaired in situ _____ displaced _____ encased in cement
10. Previous repairs (if applicable): **None**
_____ cracks _____ pins _____ mortar patch _____ adhesive/epoxy _____ other
(additional comments) _____
11. Any apparent threats: **Erosion**
12. Marker orientation (direction main inscription faces) **East**
13. Inscriptions by Side: **“Infant Daughter” additional inscription is partially legible – “Mr. and Mrs....Wilkes”**
14. Additional Information: **Needs cleaning**

15. Photograph (s)



Individual Marker Survey Form

Oliver Cemetery
11930 Highway 90
Byromville, Dooly County, Georgia
Parcel ID 22-17
Survey Date: December 28, 2021
Surveyor: Jaime L. Destefano, MSHP

1. Marker ID Number (keyed to map and inventory spreadsheet) **012**
2. Name(s) of Interred or Commemorated: **Wilkes (first name illegible)**
3. Birth/Death Date (if inscribed/legible): **No date**
4. Marker Type (as defined by *Field Guide to Monument Types*) **Ledger Stone**
5. Material **Appear to be concrete**
6. Number of Carved Surfaces **1**
7. Carving Technique Used: incised _____ relief _____ 3D _____ other
8. Decorative Motif (s): **None**
9. Marker Condition:
 sound _____ chipped _____ cracked _____ crumbled eroded _____ sugaring
_____ tilted _____ fallen _____ broken _____ sunken _____ girdling/spalling
_____ repaired in situ _____ displaced _____ encased in cement
10. Previous repairs (if applicable): **None**
_____ cracks _____ pins _____ mortar patch _____ adhesive/epoxy _____ other
(additional comments) _____
11. Any apparent threats: **Erosion**
12. Marker orientation (direction main inscription faces) **East**
13. Inscriptions by Side: **None**
14. Additional Information: **Needs cleaning**

15. Photograph (s)



Individual Marker Survey Form

Oliver Cemetery
11930 Highway 90
Byromville, Dooly County, Georgia
Parcel ID 22-17
Survey Date: December 28, 2021
Surveyor: Jaime L. Destefano, MSHP

1. Marker ID Number (keyed to map and inventory spreadsheet) **013**
2. Name(s) of Interred or Commemorated: **No Name**
3. Birth/Death Date (if inscribed/legible): **No date**
4. Marker Type (as defined by *Field Guide to Monument Types*) **Ledger Stone**
5. Material **Appear to be concrete**
6. Number of Carved Surfaces **1**
7. Carving Technique Used: incised _____ relief _____ 3D _____ other _____
8. Decorative Motif (s): **None**
9. Marker Condition:
 sound _____ chipped _____ cracked _____ crumbled eroded _____ sugaring
_____ tilted _____ fallen _____ broken _____ sunken _____ girdling/spalling
_____ repaired in situ _____ displaced _____ encased in cement
10. Previous repairs (if applicable): **None**
_____ cracks _____ pins _____ mortar patch _____ adhesive/epoxy _____ other
(additional comments) _____
11. Any apparent threats: **Erosion**
12. Marker orientation (direction main inscription faces) **East**
13. Inscriptions by Side: **None**
14. Additional Information: **Needs cleaning**

15. Photograph (s)



Individual Marker Survey Form

Oliver Cemetery
11930 Highway 90
Byromville, Dooly County, Georgia
Parcel ID 22-17
Survey Date: December 28, 2021
Surveyor: Jaime L. Destefano, MSHP

1. Marker ID Number (keyed to map and inventory spreadsheet) **014**
2. Name(s) of Interred or Commemorated: **R.W. Gilbert**
3. Birth/Death Date (if inscribed/legible): **1877-1957**
4. Marker Type (as defined by *Field Guide to Monument Types*) **Ledger Stone with Plaque stake**
5. Material **Granite; plaque stake is metal**
6. Number of Carved Surfaces **1**
7. Carving Technique Used: incised _____ relief _____ 3D _____ other
8. Decorative Motif (s): **None**
9. Marker Condition:
 sound _____ chipped _____ cracked _____ crumbled _____ eroded _____ sugaring
_____ tilted _____ fallen _____ broken _____ sunken _____ girdling/spalling
_____ repaired in situ _____ displaced _____ encased in cement
10. Previous repairs (if applicable): **None**
_____ cracks _____ pins _____ mortar patch _____ adhesive/epoxy _____ other
(additional comments) _____
11. Any apparent threats: **None**
12. Marker orientation (direction main inscription faces) **East**
13. Inscriptions by Side: **Ledger Stone "R.W. Gilbert 1877-1957"; Plaque Stake: Lonnie Lee Wilkes 1929-1975"**
14. Additional Information:

15. Photograph (s)



Individual Marker Survey Form

Oliver Cemetery
11930 Highway 90
Byromville, Dooly County, Georgia
Parcel ID 22-17
Survey Date: December 28, 2021
Surveyor: Jaime L. Destefano, MSHP

1. Marker ID Number (keyed to map and inventory spreadsheet) **015**
2. Name(s) of Interred or Commemorated: **Tulula Gilbert**
3. Birth/Death Date (if inscribed/legible): **October 25, 1874; d. October 4, 1879**
4. Marker Type (as defined by *Field Guide to Monument Types*) **Rounded headstone tablet on base**
5. Material **Marble or limestone**
6. Number of Carved Surfaces **1**
7. Carving Technique Used: incised _____ relief _____ 3D _____ other
8. Decorative Motif (s): **Rose**
9. Marker Condition:
 sound chipped cracked crumbled eroded sugaring
 tilted fallen broken sunken girdling/spalling
 repaired in situ displaced encased in cement
10. Previous repairs (if applicable): **None**
 cracks pins mortar patch adhesive/epoxy other
(additional comments) _____
11. Any apparent threats: **Erosion; the base is sound but headstone is deteriorating**
12. Marker orientation (direction main inscription faces) **East**
13. Inscriptions by Side: **name, birth, and death date**
14. Additional Information:

15. Photograph (s)



Individual Marker Survey Form

Oliver Cemetery
11930 Highway 90
Byromville, Dooly County, Georgia
Parcel ID 22-17
Survey Date: December 28, 2021
Surveyor: Jaime L. Destefano, MSHP

1. Marker ID Number (keyed to map and inventory spreadsheet) **016**
2. Name(s) of Interred or Commemorated: **E.A. Gilbert**
3. Birth/Death Date (if inscribed/legible): **July 9, 1841; d. August 14, 1899**
4. Marker Type (as defined by *Field Guide to Monument Types*) **headstone tablet on base; rounded with rounded corners**
5. Material **Marble**
6. Number of Carved Surfaces **1**
7. Carving Technique Used: incised _____ relief _____ 3D _____ other
8. Decorative Motif (s): **scroll detail**
9. Marker Condition:
 sound chipped cracked crumbled eroded sugaring
 tilted fallen broken sunken girdling/spalling
 repaired in situ displaced encased in cement
10. Previous repairs (if applicable): **None**
 cracks pins mortar patch adhesive/epoxy other
(additional comments) _____
11. Any apparent threats: **Tablet is slightly eroded/weathered**
12. Marker orientation (direction main inscription faces) **East**
13. Inscriptions by Side: **name, birth, and death date; inscription below is illegible**
14. Additional Information:

15. Photograph (s)



Individual Marker Survey Form

Oliver Cemetery
11930 Highway 90
Byromville, Dooly County, Georgia
Parcel ID 22-17
Survey Date: December 28, 2021
Surveyor: Jaime L. Destefano, MSHP

1. Marker ID Number (keyed to map and inventory spreadsheet) **017**
2. Name(s) of Interred or Commemorated: **M.G. Gilbert**
3. Birth/Death Date (if inscribed/legible): **February 23, 1872; d. January 2 1909**
4. Marker Type (as defined by *Field Guide to Monument Types*) **headstone tablet on base; rounded**
5. Material **Limestone**
6. Number of Carved Surfaces **1**
7. Carving Technique Used: incised _____ relief _____ 3D _____ other
8. Decorative Motif (s): **None**
9. Marker Condition:
 sound chipped cracked crumbled eroded sugaring
 tilted fallen broken sunken girdling/spalling
 repaired in situ displaced encased in cement
10. Previous repairs (if applicable): **None**
 cracks pins mortar patch adhesive/epoxy other
(additional comments) _____
11. Any apparent threats: **Tablet is slightly eroded/weathered**
12. Marker orientation (direction main inscription faces) **East**
13. Inscriptions by Side: **name, birth, and death date; "Gone but not forgotten"**
14. Additional Information:

15. Photograph (s)



Individual Marker Survey Form

Oliver Cemetery
11930 Highway 90
Byromville, Dooly County, Georgia
Parcel ID 22-17
Survey Date: December 28, 2021
Surveyor: Jaime L. Destefano, MSHP

1. Marker ID Number (keyed to map and inventory spreadsheet) **018**
2. Name(s) of Interred or Commemorated: **Virginia M. Gilbert**
3. Birth/Death Date (if inscribed/legible): **July 8, 1844; June 29, 1910**
4. Marker Type (as defined by *Field Guide to Monument Types*) **headstone tablet on base and pedestal**
5. Material **Marble**
6. Number of Carved Surfaces **1**
7. Carving Technique Used: incised relief 3D other
8. Decorative Motif (s): **Drape; Gates of Heaven and Crown with Cross**
9. Marker Condition:
 sound chipped cracked crumbled eroded sugaring
 tilted fallen broken sunken girdling/spalling
 repaired in situ displaced encased in cement
10. Previous repairs (if applicable): **None**
 cracks pins mortar patch adhesive/epoxy other
(additional comments) _____
11. Any apparent threats: **Tablet is slightly eroded/weathered**
12. Marker orientation (direction main inscription faces) **East**
13. Inscriptions by Side: **name, birth, and death date**
14. Additional Information:

15. Photograph (s)



Individual Marker Survey Form

Oliver Cemetery
11930 Highway 90
Byromville, Dooly County, Georgia
Parcel ID 22-17
Survey Date: December 28, 2021
Surveyor: Jaime L. Destefano, MSHP

1. Marker ID Number (keyed to map and inventory spreadsheet) **018**
2. Name(s) of Interred or Commemorated: **Virginia M. Gilbert**
3. Birth/Death Date (if inscribed/legible): **July 8, 1844; June 29, 1910**
4. Marker Type (as defined by *Field Guide to Monument Types*) **headstone tablet on base and pedestal**
5. Material **Marble**
6. Number of Carved Surfaces **1**
7. Carving Technique Used: incised relief 3D other
8. Decorative Motif (s): **Drape; Gates of Heaven and Crown with Cross**
9. Marker Condition:
 sound chipped cracked crumbled eroded sugaring
 tilted fallen broken sunken girdling/spalling
 repaired in situ displaced encased in cement
10. Previous repairs (if applicable): **None**
 cracks pins mortar patch adhesive/epoxy other
(additional comments) _____
11. Any apparent threats: **Tablet is slightly eroded/weathered**
12. Marker orientation (direction main inscription faces) **East**
13. Inscriptions by Side: **name, birth, and death date**
14. Additional Information:

15. Photograph (s)

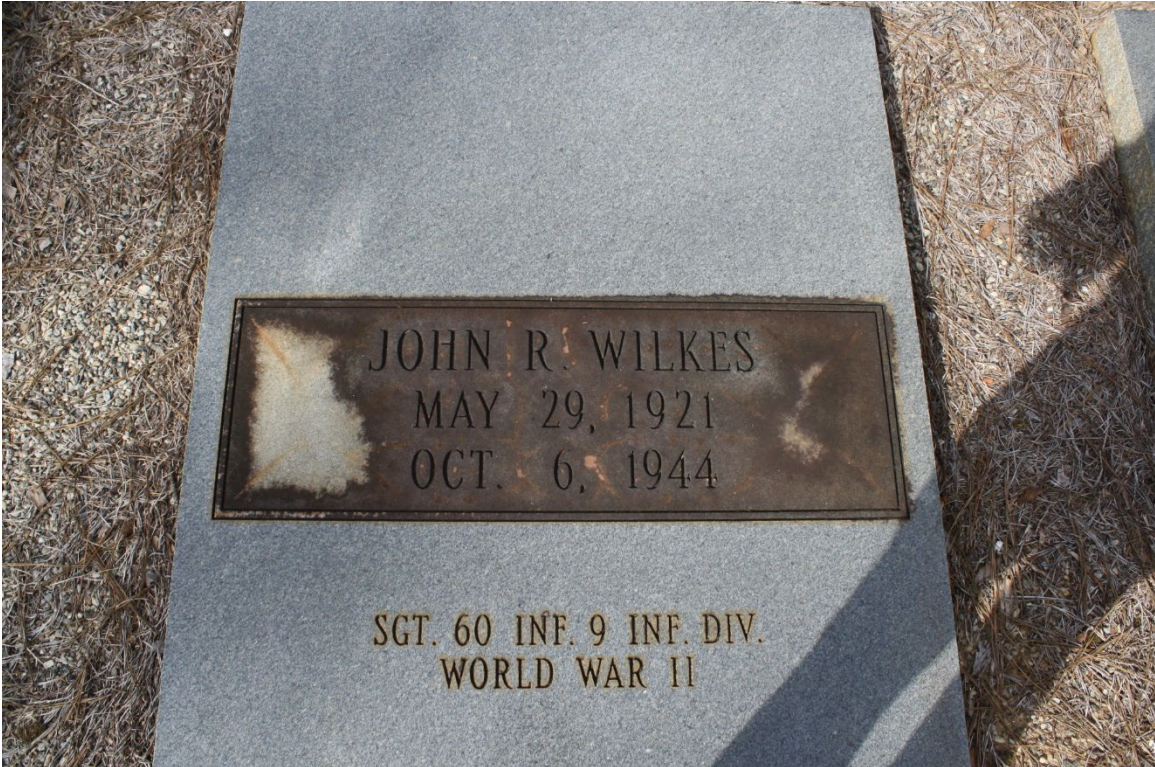


Individual Marker Survey Form

Oliver Cemetery
11930 Highway 90
Byromville, Dooly County, Georgia
Parcel ID 22-17
Survey Date: December 28, 2021
Surveyor: Jaime L. Destefano, MSHP

1. Marker ID Number (keyed to map and inventory spreadsheet) **020**
2. Name(s) of Interred or Commemorated: **John R. Wilkes**
3. Birth/Death Date (if inscribed/legible): **May 29, 1921; d. October 6, 1944**
4. Marker Type (as defined by *Field Guide to Monument Types*) **Ledger Stone**
5. Material **Granite**
6. Number of Carved Surfaces **1**
7. Carving Technique Used: incised _____ relief _____ 3D _____ other
8. Decorative Motif (s): **None**
9. Marker Condition:
 sound _____ chipped _____ cracked _____ crumbled _____ eroded _____ sugaring
_____ tilted _____ fallen _____ broken _____ sunken _____ girdling/spalling
_____ repaired in situ _____ displaced _____ encased in cement
10. Previous repairs (if applicable): **None**
_____ cracks _____ pins _____ mortar patch _____ adhesive/epoxy _____ other
(additional comments) _____
11. Any apparent threats: **None**
12. Marker orientation (direction main inscription faces) **East**
13. Inscriptions by Side: **“Sgt. 60 Inf. 9 Inf. Div. World War II”**
14. Additional Information:

15. Photograph (s)


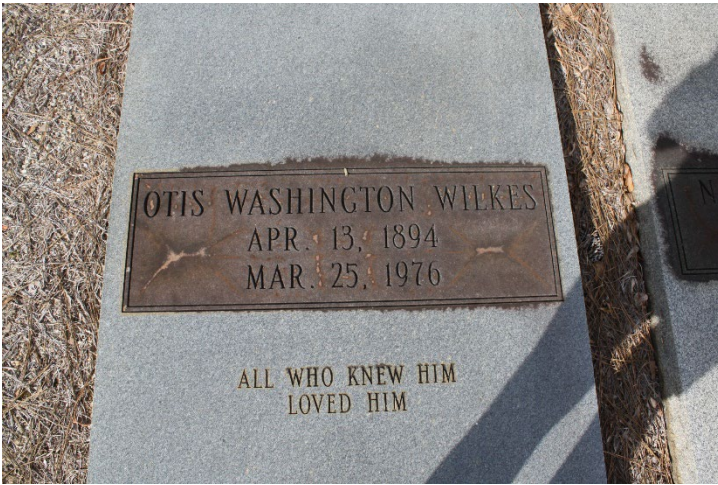


Individual Marker Survey Form

Oliver Cemetery
11930 Highway 90
Byromville, Dooly County, Georgia
Parcel ID 22-17
Survey Date: December 28, 2021
Surveyor: Jaime L. Destefano, MSHP

1. Marker ID Number (keyed to map and inventory spreadsheet) **021**
2. Name(s) of Interred or Commemorated: **Otis Washington Wilkes**
3. Birth/Death Date (if inscribed/legible): **April 13, 1894; d. March 25, 1976**
4. Marker Type (as defined by *Field Guide to Monument Types*) **Ledger Stone**
5. Material **Granite**
6. Number of Carved Surfaces **1**
7. Carving Technique Used: incised _____ relief _____ 3D _____ other
8. Decorative Motif (s): **None**
9. Marker Condition:
 sound _____ chipped _____ cracked _____ crumbled _____ eroded _____ sugaring
_____ tilted _____ fallen _____ broken _____ sunken _____ girdling/spalling
_____ repaired in situ _____ displaced _____ encased in cement
10. Previous repairs (if applicable): **None**
_____ cracks _____ pins _____ mortar patch _____ adhesive/epoxy _____ other
(additional comments) _____
11. Any apparent threats: **None**
12. Marker orientation (direction main inscription faces) **East**
13. Inscriptions by Side: **“All who knew him loved him;” “Daddy and Granddaddy”**
14. Additional Information: **A “Wilkes” headstone (#19) is shared with the adjacent burial (#22)**

15. Photograph (s)



Individual Marker Survey Form

Oliver Cemetery
11930 Highway 90
Byromville, Dooly County, Georgia
Parcel ID 22-17
Survey Date: December 28, 2021
Surveyor: Jaime L. Destefano, MSHP

1. Marker ID Number (keyed to map and inventory spreadsheet) **024**
2. Name(s) of Interred or Commemorated: **Ethelene Carroll Wilkes**
3. Birth/Death Date (if inscribed/legible): **January 18, 1921; d. January 31, 1981**
4. Marker Type (as defined by *Field Guide to Monument Types*) **Ledger Stone**
5. Material **Granite**
6. Number of Carved Surfaces **1**
7. Carving Technique Used: incised _____ relief _____ 3D _____ other
8. Decorative Motif (s): **None**
9. Marker Condition:
 sound _____ chipped _____ cracked _____ crumbled _____ eroded _____ sugaring
_____ tilted _____ fallen _____ broken _____ sunken _____ girdling/spalling
_____ repaired in situ _____ displaced _____ encased in cement
10. Previous repairs (if applicable): **None**
_____ cracks _____ pins _____ mortar patch _____ adhesive/epoxy _____ other
(additional comments) _____
11. Any apparent threats: **None**
12. Marker orientation (direction main inscription faces) **East**
13. Inscriptions by Side: **"We all loved her"**
14. Additional Information: **A small granite block is at the foot of the ledger stone. It is has a hole at its center to create a vessel for flowers or plant**

15. Photograph (s)



Individual Marker Survey Form

Oliver Cemetery
11930 Highway 90
Byromville, Dooly County, Georgia
Parcel ID 22-17
Survey Date: December 28, 2021
Surveyor: Jaime L. Destefano, MSHP

1. Marker ID Number (keyed to map and inventory spreadsheet) **027**
2. Name(s) of Interred or Commemorated: **Marjie Carol Wilkes**
3. Birth/Death Date (if inscribed/legible): **September 7, 1948; d. January 29, 1949**
4. Marker Type (as defined by *Field Guide to Monument Types*) **Ledger Stone with "pillow" stone**
5. Material **Granite**
6. Number of Carved Surfaces **1 (on pillow stone)**
7. Carving Technique Used: incised _____ relief _____ 3D _____ other
8. Decorative Motif (s): **None**
9. Marker Condition:
 sound _____ chipped _____ cracked _____ crumbled _____ eroded _____ sugaring
_____ tilted _____ fallen _____ broken _____ sunken _____ girdling/spalling
_____ repaired in situ _____ displaced _____ encased in cement
10. Previous repairs (if applicable): **None**
_____ cracks _____ pins _____ mortar patch _____ adhesive/epoxy _____ other
(additional comments) _____
11. Any apparent threats: **Lamb**
12. Marker orientation (direction main inscription faces) **East**
13. Inscriptions by Side: **name, birth and death dates**
14. Additional Information: **The square pillow stone is a yellowish granite, contrasting with gray granite of the ledger stone. A small granite block is at the foot of the ledger stone. It hollowed out to create a vessel for flowers or plant**

15. Photograph (s)



Individual Marker Survey Form

Oliver Cemetery
11930 Highway 90
Byromville, Dooly County, Georgia
Parcel ID 22-17
Survey Date: December 28, 2021
Surveyor: Jaime L. Destefano, MSHP

1. Marker ID Number (keyed to map and inventory spreadsheet) **028**
2. Name(s) of Interred or Commemorated: **Patsy Lillian Bridges**
3. Birth/Death Date (if inscribed/legible): **August 12, 1960; d. September 25, 1960**
4. Marker Type (as defined by *Field Guide to Monument Types*) **Ledger Stone with "pillow" stone**
5. Material **Concrete**
6. Number of Carved Surfaces **1 (on pillow stone)**
7. Carving Technique Used: incised _____ relief _____ 3D _____ other
8. Decorative Motif (s): **None**
9. Marker Condition:
 sound _____ chipped _____ cracked _____ crumbled _____ eroded _____ sugaring
_____ tilted _____ fallen _____ broken _____ sunken _____ girdling/spalling
_____ repaired in situ _____ displaced _____ encased in cement
10. Previous repairs (if applicable): **None**
_____ cracks _____ pins _____ mortar patch _____ adhesive/epoxy _____ other
(additional comments) _____
11. Any apparent threats: **The pillow stone is slightly shifted; needs cleaning**
12. Marker orientation (direction main inscription faces) **East**
13. Inscriptions by Side: **name, birth and death dates**
14. Additional Information: **The pillow stone/marker angles down towards the east**

15. Photograph (s)



Individual Marker Survey Form

Oliver Cemetery
11930 Highway 90
Byromville, Dooly County, Georgia
Parcel ID 22-17
Survey Date: December 28, 2021
Surveyor: Jaime L. Destefano, MSHP

1. Marker ID Number (keyed to map and inventory spreadsheet) **029**
2. Name(s) of Interred or Commemorated: **Calvin Lee Bridges**
3. Birth/Death Date (if inscribed/legible): **April 26, 1966; d. February 18, 1967**
4. Marker Type (as defined by *Field Guide to Monument Types*) **Ledger Stone with "pillow" stone**
5. Material **Concrete**
6. Number of Carved Surfaces **1 (on pillow stone)**
7. Carving Technique Used: incised relief 3D other
8. Decorative Motif (s): **None**
9. Marker Condition:
 sound chipped cracked crumbled eroded sugaring
 tilted fallen broken sunken girdling/spalling
 repaired in situ displaced encased in cement
10. Previous repairs (if applicable): **None**
 cracks pins mortar patch adhesive/epoxy other
(additional comments) _____
11. Any apparent threats: **needs cleaning**
12. Marker orientation (direction main inscription faces) **East**
13. Inscriptions by Side: **name, birth and death dates**
14. Additional Information: **The pillow stone/marker angles down towards the east**

15. Photograph (s)



Individual Marker Survey Form

Oliver Cemetery
11930 Highway 90
Byromville, Dooly County, Georgia
Parcel ID 22-17
Survey Date: December 28, 2021
Surveyor: Jaime L. Destefano, MSHP

1. Marker ID Number (keyed to map and inventory spreadsheet) **030**
2. Name(s) of Interred or Commemorated: **Molly Pearl Bridges**
3. Birth/Death Date (if inscribed/legible): **March 16, 1964; d. December 13, 1967**
4. Marker Type (as defined by *Field Guide to Monument Types*) **Ledger Stone with "pillow" stone**
5. Material **Concrete**
6. Number of Carved Surfaces **1 (on pillow stone)**
7. Carving Technique Used: incised relief 3D other
8. Decorative Motif (s): **None**
9. Marker Condition:
 sound chipped cracked crumbled eroded sugaring
 tilted fallen broken sunken girdling/spalling
 repaired in situ displaced encased in cement
10. Previous repairs (if applicable): **None**
 cracks pins mortar patch adhesive/epoxy other
 (additional comments) _____
11. Any apparent threats: **needs cleaning**
12. Marker orientation (direction main inscription faces) **East**
13. Inscriptions by Side: **name, birth and death dates**
14. Additional Information: **The pillow stone/marker angles down towards the east**

15. Photograph (s)



Individual Marker Survey Form

Oliver Cemetery
11930 Highway 90
Byromville, Dooly County, Georgia
Parcel ID 22-17
Survey Date: December 28, 2021
Surveyor: Jaime L. Destefano, MSHP

1. Marker ID Number (keyed to map and inventory spreadsheet) **037**
2. Name(s) of Interred or Commemorated: **Theron H. Wilkes**
3. Birth/Death Date (if inscribed/legible): **August 18, 1897; d. October 21, 1982**
4. Marker Type (as defined by *Field Guide to Monument Types*) **Ledger Stone**
5. Material **Granite**
6. Number of Carved Surfaces **1**
7. Carving Technique Used: incised _____ relief _____ 3D _____ other
8. Decorative Motif (s): **None**
9. Marker Condition:
 sound _____ chipped _____ cracked _____ crumbled _____ eroded _____ sugaring
_____ tilted _____ fallen _____ broken _____ sunken _____ girdling/spalling
_____ repaired in situ _____ displaced _____ encased in cement
10. Previous repairs (if applicable): **None**
_____ cracks _____ pins _____ mortar patch _____ adhesive/epoxy _____ other
(additional comments) _____
11. Any apparent threats: **None**
12. Marker orientation (direction main inscription faces) **East**
13. Inscriptions by Side: **name, birth and death dates**
14. Additional Information:

15. Photograph (s)



Individual Marker Survey Form

Oliver Cemetery
11930 Highway 90
Byromville, Dooly County, Georgia
Parcel ID 22-17
Survey Date: December 28, 2021
Surveyor: Jaime L. Destefano, MSHP

1. Marker ID Number (keyed to map and inventory spreadsheet) **038**
2. Name(s) of Interred or Commemorated: **Fred W. Wilkes**
3. Birth/Death Date (if inscribed/legible): **August 27, 1929; March 8, 1953**
4. Marker Type (as defined by *Field Guide to Monument Types*) **Ledger Stone with "pillow" stone/marker**
5. Material **Granite**
6. Number of Carved Surfaces **1-ledger stone; 1-pillow stone**
7. Carving Technique Used: incised _____ relief _____ 3D _____ other
8. Decorative Motif (s): **None**
9. Marker Condition:
 sound _____ chipped _____ cracked _____ crumbled _____ eroded _____ sugaring
_____ tilted _____ fallen _____ broken _____ sunken _____ girdling/spalling
_____ repaired in situ _____ displaced _____ encased in cement
10. Previous repairs (if applicable): **None**
_____ cracks _____ pins _____ mortar patch _____ adhesive/epoxy _____ other
(additional comments) _____
11. Any apparent threats: **None**
12. Marker orientation (direction main inscription faces) **East**
13. Inscriptions by Side: **name, birth and death dates**
14. Additional Information:

15. Photograph (s)



Individual Marker Survey Form

Oliver Cemetery
11930 Highway 90
Byromville, Dooly County, Georgia
Parcel ID 22-17
Survey Date: December 28, 2021
Surveyor: Jaime L. Destefano, MSHP

1. Marker ID Number (keyed to map and inventory spreadsheet) **039**
2. Name(s) of Interred or Commemorated: **Olin H. Wilkes**
3. Birth/Death Date (if inscribed/legible): **February 5, 1923; d. Dec. 12, 1944**
4. Marker Type (as defined by *Field Guide to Monument Types*) **Ledger Stone with "pillow" stone/marker**
5. Material **Granite**
6. Number of Carved Surfaces **1-ledger stone; 1-pillow stone**
7. Carving Technique Used: incised relief 3D other
8. Decorative Motif (s): **Military cross**
9. Marker Condition:
 sound chipped cracked crumbled eroded sugaring
 tilted fallen broken sunken girdling/spalling
 repaired in situ displaced encased in cement
10. Previous repairs (if applicable): **None**
 cracks pins mortar patch adhesive/epoxy other
(additional comments) _____
11. Any apparent threats: **None**
12. Marker orientation (direction main inscription faces) **East**
13. Inscriptions by Side: **name, birth and death dates; pillow stone reads: "Olin H. Willkes, Georgia PFC 17 INF World War II"**
14. Additional Information:

15. Photograph (s)



Individual Marker Survey Form

Oliver Cemetery
11930 Highway 90
Byromville, Dooly County, Georgia
Parcel ID 22-17
Survey Date: December 28, 2021
Surveyor: Jaime L. Destefano, MSHP

1. Marker ID Number (keyed to map and inventory spreadsheet) **040**
2. Name(s) of Interred or Commemorated: **Daughter of Mr. and Mrs. D.O. Wilkes**
3. Birth/Death Date (if inscribed/legible): **No Dates**
4. Marker Type (as defined by *Field Guide to Monument Types*) **Ledger Stone**
5. Material **Granite**
6. Number of Carved Surfaces **1**
7. Carving Technique Used: incised _____ relief _____ 3D _____ other
8. Decorative Motif (s): **None**
9. Marker Condition:
 sound _____ chipped _____ cracked _____ crumbled _____ eroded _____ sugaring
_____ tilted _____ fallen _____ broken _____ sunken _____ girdling/spalling
_____ repaired in situ _____ displaced _____ encased in cement
10. Previous repairs (if applicable): **None**
_____ cracks _____ pins _____ mortar patch _____ adhesive/epoxy _____ other
(additional comments) _____
11. Any apparent threats: **None**
12. Marker orientation (direction main inscription faces) **East**
13. Inscriptions by Side: **None**
14. Additional Information:

15. Photograph (s)



Individual Marker Survey Form

Oliver Cemetery
11930 Highway 90
Byromville, Dooly County, Georgia
Parcel ID 22-17
Survey Date: December 28, 2021
Surveyor: Jaime L. Destefano, MSHP

1. Marker ID Number (keyed to map and inventory spreadsheet) **041**
2. Name(s) of Interred or Commemorated: **Infant Robert Augusta Wilkes**
3. Birth/Death Date (if inscribed/legible): **January 24, 1928**
4. Marker Type (as defined by *Field Guide to Monument Types*) **Ledger Stone**
5. Material **Granite**
6. Number of Carved Surfaces **1**
7. Carving Technique Used: incised _____ relief _____ 3D _____ other
8. Decorative Motif (s): **None**
9. Marker Condition:
 sound _____ chipped _____ cracked _____ crumbled _____ eroded _____ sugaring
_____ tilted _____ fallen _____ broken _____ sunken _____ girdling/spalling
_____ repaired in situ _____ displaced _____ encased in cement
10. Previous repairs (if applicable): **None**
_____ cracks _____ pins _____ mortar patch _____ adhesive/epoxy _____ other
(additional comments) _____
11. Any apparent threats: **None**
12. Marker orientation (direction main inscription faces) **East**
13. Inscriptions by Side: **None**
14. Additional Information:

15. Photograph (s)



Individual Marker Survey Form

Oliver Cemetery
11930 Highway 90
Byromville, Dooly County, Georgia
Parcel ID 22-17
Survey Date: December 28, 2021
Surveyor: Jaime L. Destefano, MSHP

1. Marker ID Number (keyed to map and inventory spreadsheet) **042**
2. Name(s) of Interred or Commemorated: **Wilkes**
3. Birth/Death Date (if inscribed/legible): **No dates**
4. Marker Type (as defined by *Field Guide to Monument Types*) **Headstone on base**
5. Material **Granite**
6. Number of Carved Surfaces **1**
7. Carving Technique Used: incised _____ relief _____ 3D _____ other
8. Decorative Motif (s): **None**
9. Marker Condition:
 sound _____ chipped _____ cracked _____ crumbled _____ eroded _____ sugaring
_____ tilted _____ fallen _____ broken _____ sunken _____ girdling/spalling
_____ repaired in situ _____ displaced _____ encased in cement
10. Previous repairs (if applicable): **None**
_____ cracks _____ pins _____ mortar patch _____ adhesive/epoxy _____ other
(additional comments) _____
11. Any apparent threats: **None**
12. Marker orientation (direction main inscription faces) **East**
13. Inscriptions by Side: **None**
14. Additional Information: **This marker spans the heads of #38 and #39 ledger stones**

15. Photograph (s)



Individual Marker Survey Form

Oliver Cemetery
11930 Highway 90
Byromville, Dooly County, Georgia
Parcel ID 22-17
Survey Date: December 28, 2021
Surveyor: Jaime L. Destefano, MSHP

1. Marker ID Number (keyed to map and inventory spreadsheet) **047**
2. Name(s) of Interred or Commemorated: **Roscoe L. Carroll**
3. Birth/Death Date (if inscribed/legible): **February 14, 1911; d. July 7, 1952**
4. Marker Type (as defined by *Field Guide to Monument Types*) **Ledger Stone with Military Footstone**
5. Material **Granite**
6. Number of Carved Surfaces **1 per stone**
7. Carving Technique Used: incised relief 3D other
8. Decorative Motif (s): **Cross on military stone**
9. Marker Condition:
 sound chipped cracked crumbled eroded sugaring
 tilted fallen broken sunken girdling/spalling
 repaired in situ displaced encased in cement
10. Previous repairs (if applicable): **None**
 cracks pins mortar patch adhesive/epoxy other
(additional comments) _____
11. Any apparent threats: **None**
12. Marker orientation (direction main inscription faces) **East**
13. Inscriptions by Side: **Ledger Stone: "I love you daddy, Betty"; Footstone – Roscoe L. Carroll Georgia TEC5 1341 ENGR COMBAT BN WORLD WAR II**
14. Additional Information:

15. Photograph (s)



Individual Marker Survey Form

Oliver Cemetery
11930 Highway 90
Byromville, Dooly County, Georgia
Parcel ID 22-17
Survey Date: December 28, 2021
Surveyor: Jaime L. Destefano, MSHP

1. Marker ID Number (keyed to map and inventory spreadsheet) **048**
2. Name(s) of Interred or Commemorated: **Carroll**
3. Birth/Death Date (if inscribed/legible): **No Date**
4. Marker Type (as defined by *Field Guide to Monument Types*) **Headstone on Base**
5. Material **Granite**
6. Number of Carved Surfaces **2**
7. Carving Technique Used: incised _____ relief _____ 3D _____ other
8. Decorative Motif (s): **None**
9. Marker Condition:
 sound _____ chipped _____ cracked _____ crumbled _____ eroded _____ sugaring
_____ tilted _____ fallen _____ broken _____ sunken _____ girdling/spalling
_____ repaired in situ _____ displaced _____ encased in cement
10. Previous repairs (if applicable): **None**
_____ cracks _____ pins _____ mortar patch _____ adhesive/epoxy _____ other
(additional comments) _____
11. Any apparent threats: **None**
12. Marker orientation (direction main inscription faces) **East**
13. Inscriptions by Side: **"Carroll" on both sides**
14. Additional Information: **A small granite block in front of the headstone is hollowed to fit a planter/flowers; the headstone spans the burials of #46 and 47**

15. Photograph (s)



Individual Marker Survey Form

Oliver Cemetery
11930 Highway 90
Byromville, Dooly County, Georgia
Parcel ID 22-17
Survey Date: December 28, 2021
Surveyor: Jaime L. Destefano, MSHP

1. Marker ID Number (keyed to map and inventory spreadsheet) **052**
2. Name(s) of Interred or Commemorated: **Jurelle H. Wilkes**
3. Birth/Death Date (if inscribed/legible): **March 2, 1938 (unclear whether birth or death date)**
4. Marker Type (as defined by *Field Guide to Monument Types*) **Ledger Stone**
5. Material **Granite**
6. Number of Carved Surfaces **1**
7. Carving Technique Used: incised _____ relief _____ 3D _____ other
8. Decorative Motif (s): **None**
9. Marker Condition:
 sound _____ chipped _____ cracked _____ crumbled _____ eroded _____ sugaring
_____ tilted _____ fallen _____ broken _____ sunken _____ girdling/spalling
_____ repaired in situ _____ displaced _____ encased in cement
10. Previous repairs (if applicable): **None**
_____ cracks _____ pins _____ mortar patch _____ adhesive/epoxy _____ other
(additional comments) _____
11. Any apparent threats: **None**
12. Marker orientation (direction main inscription faces) **East**
13. Inscriptions by Side: **name and date; "Mama"**
14. Additional Information:

15. Photograph (s)



Individual Marker Survey Form

Oliver Cemetery
11930 Highway 90
Byromville, Dooly County, Georgia
Parcel ID 22-17
Survey Date: December 28, 2021
Surveyor: Jaime L. Destefano, MSHP

1. Marker ID Number (keyed to map and inventory spreadsheet) **053**
2. Name(s) of Interred or Commemorated: **Julian D. Wilkes**
3. Birth/Death Date (if inscribed/legible): **July 31, 1936; d. May 4, 1995**
4. Marker Type (as defined by *Field Guide to Monument Types*) **Ledger Stone**
5. Material **Granite**
6. Number of Carved Surfaces **1**
7. Carving Technique Used: incised _____ relief _____ 3D _____ other
8. Decorative Motif (s): **None**
9. Marker Condition:
 sound _____ chipped _____ cracked _____ crumbled _____ eroded _____ sugaring
_____ tilted _____ fallen _____ broken _____ sunken _____ girdling/spalling
_____ repaired in situ _____ displaced _____ encased in cement
10. Previous repairs (if applicable): **None**
_____ cracks _____ pins _____ mortar patch _____ adhesive/epoxy _____ other
(additional comments) _____
11. Any apparent threats: **None**
12. Marker orientation (direction main inscription faces) **East**
13. Inscriptions by Side: **name and date; "Daddy"**
14. Additional Information:

15. Photograph (s)



Individual Marker Survey Form

Oliver Cemetery
11930 Highway 90
Byromville, Dooly County, Georgia
Parcel ID 22-17
Survey Date: December 28, 2021
Surveyor: Jaime L. Destefano, MSHP

1. Marker ID Number (keyed to map and inventory spreadsheet) **054**
2. Name(s) of Interred or Commemorated: **Wilkes**
3. Birth/Death Date (if inscribed/legible): **No date**
4. Marker Type (as defined by *Field Guide to Monument Types*) **headstone on base**
5. Material **Granite**
6. Number of Carved Surfaces **2**
7. Carving Technique Used: incised _____ relief _____ 3D _____ other
8. Decorative Motif (s): **Roses**
9. Marker Condition:
 sound _____ chipped _____ cracked _____ crumbled _____ eroded _____ sugaring
_____ tilted _____ fallen _____ broken _____ sunken _____ girdling/spalling
_____ repaired in situ _____ displaced _____ encased in cement
10. Previous repairs (if applicable): **None**
_____ cracks _____ pins _____ mortar patch _____ adhesive/epoxy _____ other
(additional comments) _____
11. Any apparent threats: **None**
12. Marker orientation (direction main inscription faces) **East**
13. Inscriptions by Side: **“Father” “mother”**
14. Additional Information: **Spans the ledger stones of #52 and #53 (Julian and Jurrelle)**

15. Photograph (s)



Individual Marker Survey Form

Oliver Cemetery
11930 Highway 90
Byromville, Dooly County, Georgia
Parcel ID 22-17
Survey Date: December 28, 2021
Surveyor: Jaime L. Destefano, MSHP

1. Marker ID Number (keyed to map and inventory spreadsheet) **057**
2. Name(s) of Interred or Commemorated: **Kate Lackly Wilkes**
3. Birth/Death Date (if inscribed/legible): **February 19, 1892; d. April 1, 1968**
4. Marker Type (as defined by *Field Guide to Monument Types*) **Ledger Stone**
5. Material **Granite**
6. Number of Carved Surfaces **1**
7. Carving Technique Used: incised _____ relief _____ 3D _____ other
8. Decorative Motif (s): **None**
9. Marker Condition:
 sound _____ chipped _____ cracked _____ crumbled _____ eroded _____ sugaring
_____ tilted _____ fallen _____ broken _____ sunken _____ girdling/spalling
_____ repaired in situ _____ displaced _____ encased in cement
10. Previous repairs (if applicable): **None**
_____ cracks _____ pins _____ mortar patch _____ adhesive/epoxy _____ other
(additional comments) _____
11. Any apparent threats: **None**
12. Marker orientation (direction main inscription faces) **East**
13. Inscriptions by Side:
14. Additional Information:

15. Photograph (s)



Individual Marker Survey Form

Oliver Cemetery
11930 Highway 90
Byromville, Dooly County, Georgia
Parcel ID 22-17
Survey Date: December 28, 2021
Surveyor: Jaime L. Destefano, MSHP

1. Marker ID Number (keyed to map and inventory spreadsheet) **058**
2. Name(s) of Interred or Commemorated: **Douesta Wilkes**
3. Birth/Death Date (if inscribed/legible): **February 23, 1896; d. April 6, 1976**
4. Marker Type (as defined by *Field Guide to Monument Types*) **Ledger Stone**
5. Material **Granite**
6. Number of Carved Surfaces **1**
7. Carving Technique Used: incised _____ relief _____ 3D _____ other
8. Decorative Motif (s): **None**
9. Marker Condition:
 sound _____ chipped _____ cracked _____ crumbled _____ eroded _____ sugaring
_____ tilted _____ fallen _____ broken _____ sunken _____ girdling/spalling
_____ repaired in situ _____ displaced _____ encased in cement
10. Previous repairs (if applicable): **None**
_____ cracks _____ pins _____ mortar patch _____ adhesive/epoxy _____ other
(additional comments) _____
11. Any apparent threats: **None**
12. Marker orientation (direction main inscription faces) **East**
13. Inscriptions by Side:
14. Additional Information: **A small granite block/planter is at the head of this burial and #57**

15. Photograph (s)



Individual Marker Survey Form

Oliver Cemetery
11930 Highway 90
Byromville, Dooly County, Georgia
Parcel ID 22-17
Survey Date: December 28, 2021
Surveyor: Jaime L. Destefano, MSHP

1. Marker ID Number (keyed to map and inventory spreadsheet) **059**
2. Name(s) of Interred or Commemorated: **Wilkes**
3. Birth/Death Date (if inscribed/legible): **No Date**
4. Marker Type (as defined by *Field Guide to Monument Types*) **Headstone on base**
5. Material **Granite**
6. Number of Carved Surfaces **2**
7. Carving Technique Used: incised _____ relief _____ 3D _____ other
8. Decorative Motif (s): **Cross and Floral**
9. Marker Condition:
 sound _____ chipped _____ cracked _____ crumbled _____ eroded _____ sugaring
_____ tilted _____ fallen _____ broken _____ sunken _____ girdling/spalling
_____ repaired in situ _____ displaced _____ encased in cement
10. Previous repairs (if applicable): **None**
_____ cracks _____ pins _____ mortar patch _____ adhesive/epoxy _____ other
(additional comments) _____
11. Any apparent threats: **None**
12. Marker orientation (direction main inscription faces) **East**
13. Inscriptions by Side:
14. Additional Information: **A small granite block/planter is at the base; the headstone spans the burials of #56 & 57**

15. Photograph (s)



Individual Marker Survey Form

Oliver Cemetery
11930 Highway 90
Byromville, Dooly County, Georgia
Parcel ID 22-17
Survey Date: December 28, 2021
Surveyor: Jaime L. Destefano, MSHP

1. Marker ID Number (keyed to map and inventory spreadsheet) **060**
2. Name(s) of Interred or Commemorated: **Mary L. Harvard**
3. Birth/Death Date (if inscribed/legible): **May 7, 1866; d. 1885**
4. Marker Type (as defined by *Field Guide to Monument Types*) **Ledger Stone; Pointed Headstone on base; Footstone**
5. Material **Concrete (ledger stone); Marble (headstone and footstone)**
6. Number of Carved Surfaces **1**
7. Carving Technique Used: incised _____ relief _____ 3D _____ other
8. Decorative Motif (s): **Wheat**
9. Marker Condition:
 sound chipped cracked crumbled eroded sugaring
 tilted fallen broken sunken girdling/spalling
 repaired in situ displaced encased in cement
10. Previous repairs (if applicable): **None**
 cracks pins mortar patch adhesive/epoxy other
(additional comments) _____
11. Any apparent threats: **The headstone is broken and should be repaired**
12. Marker orientation (direction main inscription faces) **East**
13. Inscriptions by Side: **illegible**
14. Additional Information: **No inscription on ledger stone; the footstone is on top of the ledger and has deceased initials incised**

15. Photograph (s)



Individual Marker Survey Form

Oliver Cemetery
11930 Highway 90
Byromville, Dooly County, Georgia
Parcel ID 22-17
Survey Date: December 28, 2021
Surveyor: Jaime L. Destefano, MSHP

1. Marker ID Number (keyed to map and inventory spreadsheet) **061**
2. Name(s) of Interred or Commemorated: **Son of Mr. and Mrs. J.E. Vinson**
3. Birth/Death Date (if inscribed/legible): **No Date**
4. Marker Type (as defined by *Field Guide to Monument Types*) **Ledger Stone**
5. Material **Concrete**
6. Number of Carved Surfaces **1**
7. Carving Technique Used: incised _____ relief _____ 3D _____ other
8. Decorative Motif (s): **None**
9. Marker Condition:
 sound _____ chipped _____ cracked _____ crumbled _____ eroded _____ sugaring
_____ tilted _____ fallen _____ broken _____ sunken _____ girdling/spalling
_____ repaired in situ _____ displaced _____ encased in cement
10. Previous repairs (if applicable): **None**
_____ cracks _____ pins _____ mortar patch _____ adhesive/epoxy _____ other
(additional comments) _____
11. Any apparent threats: **Weathering**
12. Marker orientation (direction main inscription faces) **East**
13. Inscriptions by Side: **“son of Mr. and Mrs. J.E. Vinson”**
14. Additional Information:

15. Photograph (s)



Individual Marker Survey Form

Oliver Cemetery
11930 Highway 90
Byromville, Dooly County, Georgia
Parcel ID 22-17
Survey Date: December 28, 2021
Surveyor: Jaime L. Destefano, MSHP

1. Marker ID Number (keyed to map and inventory spreadsheet) **068**
2. Name(s) of Interred or Commemorated: **Loyl Godfrey**
3. Birth/Death Date (if inscribed/legible): **September 7, 1902; d. December 17, 1976**
4. Marker Type (as defined by *Field Guide to Monument Types*) **Ledger Stone with "pillow" marker**
5. Material **Concrete**
6. Number of Carved Surfaces **1**
7. Carving Technique Used: incised _____ relief _____ 3D _____ other
8. Decorative Motif (s): **None**
9. Marker Condition:
 sound _____ chipped _____ cracked _____ crumbled _____ eroded _____ sugaring
_____ tilted _____ fallen _____ broken _____ sunken _____ girdling/spalling
_____ repaired in situ _____ displaced _____ encased in cement
10. Previous repairs (if applicable): **None**
_____ cracks _____ pins _____ mortar patch _____ adhesive/epoxy _____ other
(additional comments) _____
11. Any apparent threats: **None**
12. Marker orientation (direction main inscription faces) **East**
13. Inscriptions by Side: **name and date**
14. Additional Information:

15. Photograph (s)



Individual Marker Survey Form

Oliver Cemetery
11930 Highway 90
Byromville, Dooly County, Georgia
Parcel ID 22-17
Survey Date: December 28, 2021
Surveyor: Jaime L. Destefano, MSHP

1. Marker ID Number (keyed to map and inventory spreadsheet) **071**
2. Name(s) of Interred or Commemorated: **Billy Orien Godfrey**
3. Birth/Death Date (if inscribed/legible): **November 22, 1925; d. March 26, 1976**
4. Marker Type (as defined by *Field Guide to Monument Types*) **Ledger Stone with "pillow" marker**
5. Material **Concrete**
6. Number of Carved Surfaces **1-Ledger; 1- Pillow**
7. Carving Technique Used: incised _____ relief _____ 3D _____ other
8. Decorative Motif (s): **None**
9. Marker Condition:
 sound _____ chipped _____ cracked _____ crumbled _____ eroded _____ sugaring
_____ tilted _____ fallen _____ broken _____ sunken _____ girdling/spalling
_____ repaired in situ _____ displaced _____ encased in cement
10. Previous repairs (if applicable): **None**
_____ cracks _____ pins _____ mortar patch _____ adhesive/epoxy _____ other
(additional comments) _____
11. Any apparent threats: **None**
12. Marker orientation (direction main inscription faces) **East**
13. Inscriptions by Side: **He was an inspiration to all who knew him; Wife Rubye Gurr, Daughter Melody, Daddy**
14. Additional Information:

15. Photograph (s)



Individual Marker Survey Form

Oliver Cemetery
11930 Highway 90
Byromville, Dooly County, Georgia
Parcel ID 22-17
Survey Date: December 28, 2021
Surveyor: Jaime L. Destefano, MSHP

1. Marker ID Number (keyed to map and inventory spreadsheet) **075**
2. Name(s) of Interred or Commemorated: **M.N. Poss**
3. Birth/Death Date (if inscribed/legible): **May 20, 1907; d. June 1, 1977**
4. Marker Type (as defined by *Field Guide to Monument Types*) **Ledger Stone with "pillow" marker**
5. Material **Concrete**
6. Number of Carved Surfaces **1- Pillow**
7. Carving Technique Used: incised _____ relief _____ 3D _____ other
8. Decorative Motif (s): **None**
9. Marker Condition:
 sound _____ chipped _____ cracked _____ crumbled _____ eroded _____ sugaring
_____ tilted _____ fallen _____ broken _____ sunken _____ girdling/spalling
_____ repaired in situ _____ displaced _____ encased in cement
10. Previous repairs (if applicable): **None**
_____ cracks _____ pins _____ mortar patch _____ adhesive/epoxy _____ other
(additional comments) _____
11. Any apparent threats: **None**
12. Marker orientation (direction main inscription faces) **East**
13. Inscriptions by Side: **name and date**
14. Additional Information:

15. Photograph (s)



Individual Marker Survey Form

Oliver Cemetery
11930 Highway 90
Byromville, Dooly County, Georgia
Parcel ID 22-17
Survey Date: December 28, 2021
Surveyor: Jaime L. Destefano, MSHP

1. Marker ID Number (keyed to map and inventory spreadsheet) **076**
2. Name(s) of Interred or Commemorated: **John H. Oliver**
3. Birth/Death Date (if inscribed/legible): **July 1887, d. September 1905**
4. Marker Type (as defined by *Field Guide to Monument Types*) **Headstone and Footstone**
5. Material **Marble**
6. Number of Carved Surfaces **1- headstone; 1-footstone**
7. Carving Technique Used: incised _____ relief _____ 3D _____ other
8. Decorative Motif (s): **None**
9. Marker Condition:
 sound _____ chipped _____ cracked _____ crumbled _____ eroded _____ sugaring
_____ tilted _____ fallen _____ broken _____ sunken _____ girdling/spalling
_____ repaired in situ _____ displaced _____ encased in cement
10. Previous repairs (if applicable): **None**
_____ cracks _____ pins _____ mortar patch _____ adhesive/epoxy _____ other
(additional comments) _____
11. Any apparent threats: **None; need cleaning**
12. Marker orientation (direction main inscription faces) **East**
13. Inscriptions by Side: **name and date; footstone = "J.H.O."**
14. Additional Information:

15. Photograph (s)



Individual Marker Survey Form

Oliver Cemetery
11930 Highway 90
Byromville, Dooly County, Georgia
Parcel ID 22-17
Survey Date: December 28, 2021
Surveyor: Jaime L. Destefano, MSHP

1. Marker ID Number (keyed to map and inventory spreadsheet) **077**
2. Name(s) of Interred or Commemorated: **No name**
3. Birth/Death Date (if inscribed/legible): **No Date**
4. Marker Type (as defined by *Field Guide to Monument Types*): **Ledger Stone**
5. Material **Concrete**
6. Number of Carved Surfaces **None**
7. Carving Technique Used: incised _____ relief 3D _____ other
8. Decorative Motif (s): **A 3D branch with dove**
9. Marker Condition:
 sound chipped cracked crumbled eroded sugaring
 tilted fallen broken sunken girdling/spalling
 repaired in situ displaced encased in cement
10. Previous repairs (if applicable): **None**
 cracks pins mortar patch adhesive/epoxy other
(additional comments) _____
11. Any apparent threats: **needs cleaning**
12. Marker orientation (direction main inscription faces) **East**
13. Inscriptions by Side: **None**
14. Additional Information:

15. Photograph (s)



Individual Marker Survey Form

Oliver Cemetery
11930 Highway 90
Byromville, Dooly County, Georgia
Parcel ID 22-17
Survey Date: December 28, 2021
Surveyor: Jaime L. Destefano, MSHP

1. Marker ID Number (keyed to map and inventory spreadsheet) **082**
2. Name(s) of Interred or Commemorated: **Ebb R. Park**
3. Birth/Death Date (if inscribed/legible): **May 30, 1909; d. April 15, 1976**
4. Marker Type (as defined by *Field Guide to Monument Types*): **Ledger Stone**
5. Material **Granite**
6. Number of Carved Surfaces **1**
7. Carving Technique Used: incised relief 3D other
8. Decorative Motif (s): **Eagle-shield-anchors**
9. Marker Condition:
 sound chipped cracked crumbled eroded sugaring
 tilted fallen broken sunken girdling/spalling
 repaired in situ displaced encased in cement
10. Previous repairs (if applicable): **None**
 cracks pins mortar patch adhesive/epoxy other
(additional comments) _____
11. Any apparent threats: **None**
12. Marker orientation (direction main inscription faces) **East**
13. Inscriptions by Side: **Gone but never forgotten; beloved husband daddy & granddaddy; retired chief 30 years service**
14. Additional Information:

15. Photograph (s)



Individual Marker Survey Form

Oliver Cemetery
11930 Highway 90
Byromville, Dooly County, Georgia
Parcel ID 22-17
Survey Date: December 28, 2021
Surveyor: Jaime L. Destefano, MSHP

1. Marker ID Number (keyed to map and inventory spreadsheet) **092**
2. Name(s) of Interred or Commemorated: **Alma R. McLendon**
3. Birth/Death Date (if inscribed/legible): **May 9, 1884; d. April 30, 1982**
4. Marker Type (as defined by *Field Guide to Monument Types*): **Ledger Stone**
5. Material **Granite**
6. Number of Carved Surfaces **1**
7. Carving Technique Used: incised relief 3D other
8. Decorative Motif (s): **None**
9. Marker Condition:
 sound chipped cracked crumbled eroded sugaring
 tilted fallen broken sunken girdling/spalling
 repaired in situ displaced encased in cement
10. Previous repairs (if applicable): **None**
 cracks pins mortar patch adhesive/epoxy other
(additional comments) _____
11. Any apparent threats: **None**
12. Marker orientation (direction main inscription faces) **East**
13. Inscriptions by Side: **None**
14. Additional Information:

15. Photograph (s)



Individual Marker Survey Form

Oliver Cemetery
11930 Highway 90
Byromville, Dooly County, Georgia
Parcel ID 22-17
Survey Date: December 28, 2021
Surveyor: Jaime L. Destefano, MSHP

1. Marker ID Number (keyed to map and inventory spreadsheet) **093**
2. Name(s) of Interred or Commemorated: **Claude E. McLendon**
3. Birth/Death Date (if inscribed/legible): **January 19, 1887; d. June 9, 1971**
4. Marker Type (as defined by *Field Guide to Monument Types*): **Ledger Stone**
5. Material **Granite**
6. Number of Carved Surfaces **1**
7. Carving Technique Used: incised relief 3D other
8. Decorative Motif (s): **None**
9. Marker Condition:
 sound chipped cracked crumbled eroded sugaring
 tilted fallen broken sunken girdling/spalling
 repaired in situ displaced encased in cement
10. Previous repairs (if applicable): **None**
 cracks pins mortar patch adhesive/epoxy other
(additional comments) _____
11. Any apparent threats: **None**
12. Marker orientation (direction main inscription faces) **East**
13. Inscriptions by Side: **None**
14. Additional Information:

15. Photograph (s)



Individual Marker Survey Form

Oliver Cemetery
11930 Highway 90
Byromville, Dooly County, Georgia
Parcel ID 22-17
Survey Date: December 28, 2021
Surveyor: Jaime L. Destefano, MSHP

1. Marker ID Number (keyed to map and inventory spreadsheet) **094**
2. Name(s) of Interred or Commemorated: **McLendon**
3. Birth/Death Date (if inscribed/legible): **No Date**
4. Marker Type (as defined by *Field Guide to Monument Types*): **Headstone on base**
5. Material **Granite**
6. Number of Carved Surfaces **1**
7. Carving Technique Used: incised _____ relief 3D _____ other
8. Decorative Motif (s): **None**
9. Marker Condition:
 sound _____ chipped _____ cracked _____ crumbled _____ eroded _____ sugaring
_____ tilted _____ fallen _____ broken _____ sunken _____ girdling/spalling
_____ repaired in situ _____ displaced _____ encased in cement
10. Previous repairs (if applicable): **None**
_____ cracks _____ pins _____ mortar patch _____ adhesive/epoxy _____ other
(additional comments) _____
11. Any apparent threats: **None**
12. Marker orientation (direction main inscription faces) **East**
13. Inscriptions by Side: **None**
14. Additional Information: **A small, raised granite block in front of the headstone is hollowed to form a planter; headstone spans burials #92 and 93**

15. Photograph (s)



Individual Marker Survey Form

Oliver Cemetery
11930 Highway 90
Byromville, Dooly County, Georgia
Parcel ID 22-17
Survey Date: December 28, 2021
Surveyor: Jaime L. Destefano, MSHP

1. Marker ID Number (keyed to map and inventory spreadsheet) **095**
2. Name(s) of Interred or Commemorated: **McPherson, Lonnie L & Gertrude C.**
3. Birth/Death Date (if inscribed/legible): **Lonnie: September 8, 1905; d. Dec. 7, 1971**
Gertrude March 3, 1907; d. July 9, 1983
4. Marker Type (as defined by *Field Guide to Monument Types*): **Headstone on base**
5. Material **Granite**
6. Number of Carved Surfaces **1**
7. Carving Technique Used: incised _____ relief 3D _____ other
8. Decorative Motif (s): **None**
9. Marker Condition:
 sound _____ chipped _____ cracked _____ crumbled _____ eroded _____ sugaring
_____ tilted _____ fallen _____ broken _____ sunken _____ girdling/spalling
_____ repaired in situ _____ displaced _____ encased in cement
10. Previous repairs (if applicable): **None**
_____ cracks _____ pins _____ mortar patch _____ adhesive/epoxy _____ other
(additional comments) _____
11. Any apparent threats: **None**
12. Marker orientation (direction main inscription faces) **East**
13. Inscriptions by Side: **None**
14. Additional Information:

15. Photograph (s)



Individual Marker Survey Form

Oliver Cemetery
11930 Highway 90
Byromville, Dooly County, Georgia
Parcel ID 22-17
Survey Date: December 28, 2021
Surveyor: Jaime L. Destefano, MSHP

1. Marker ID Number (keyed to map and inventory spreadsheet) **096**
2. Name(s) of Interred or Commemorated: **McPherson, Carl L.**
3. Birth/Death Date (if inscribed/legible): **March 17, 1930; d. January 13, 1980**
4. Marker Type (as defined by *Field Guide to Monument Types*): **Ledger with Government-issued stone block**
5. Material **Granite**
6. Number of Carved Surfaces **1 (stone block)**
7. Carving Technique Used: incised relief 3D other
8. Decorative Motif (s): **Cross**
9. Marker Condition:
 sound chipped cracked crumbled eroded sugaring
 tilted fallen broken sunken girdling/spalling
 repaired in situ displaced encased in cement
10. Previous repairs (if applicable): **None**
 cracks pins mortar patch adhesive/epoxy other
(additional comments) _____
11. Any apparent threats: **None**
12. Marker orientation (direction main inscription faces) **East**
13. Inscriptions by Side: **CPL US Marine Corps Korea**
14. Additional Information: **A concrete planter is adjacent to the west**

15. Photograph (s)



Individual Marker Survey Form

Oliver Cemetery
11930 Highway 90
Byromville, Dooly County, Georgia
Parcel ID 22-17
Survey Date: December 28, 2021
Surveyor: Jaime L. Destefano, MSHP

1. Marker ID Number (keyed to map and inventory spreadsheet) **097**
2. Name(s) of Interred or Commemorated: **Roy Griffin**
3. Birth/Death Date (if inscribed/legible): **February 11, 1920; d. September 9, 1979**
4. Marker Type (as defined by *Field Guide to Monument Types*): **Ledger with Raised Block**
5. Material **Granite**
6. Number of Carved Surfaces **1 (stone block)**
7. Carving Technique Used: incised relief 3D other
8. Decorative Motif (s): **None**
9. Marker Condition:
 sound chipped cracked crumbled eroded sugaring
 tilted fallen broken sunken girdling/spalling
 repaired in situ displaced encased in cement
10. Previous repairs (if applicable): **None**
 cracks pins mortar patch adhesive/epoxy other
(additional comments) _____
11. Any apparent threats: **None**
12. Marker orientation (direction main inscription faces) **East**
13. Inscriptions by Side: **His love will always be our precious memories; beloved husband, daddy & granddaddy**
14. Additional Information:

15. Photograph (s)



Individual Marker Survey Form

Oliver Cemetery
11930 Highway 90
Byromville, Dooly County, Georgia
Parcel ID 22-17
Survey Date: December 28, 2021
Surveyor: Jaime L. Destefano, MSHP

1. Marker ID Number (keyed to map and inventory spreadsheet) **103**
2. Name(s) of Interred or Commemorated: **Theron Wilkes**
3. Birth/Death Date (if inscribed/legible): **b. July 14, 1935**
4. Marker Type (as defined by *Field Guide to Monument Types*): **Ledger stone**
5. Material **Granite**
6. Number of Carved Surfaces **1**
7. Carving Technique Used: incised _____ relief 3D _____ other
8. Decorative Motif (s): **None**
9. Marker Condition:
 sound _____ chipped _____ cracked _____ crumbled _____ eroded _____ sugaring
_____ tilted _____ fallen _____ broken _____ sunken _____ girdling/spalling
_____ repaired in situ _____ displaced _____ encased in cement
10. Previous repairs (if applicable): **None**
_____ cracks _____ pins _____ mortar patch _____ adhesive/epoxy _____ other
(additional comments) _____
11. Any apparent threats: **None**
12. Marker orientation (direction main inscription faces) **East**
13. Inscriptions by Side: **“Daddy”**
14. Additional Information:

15. Photograph (s)



Individual Marker Survey Form

Oliver Cemetery
11930 Highway 90
Byromville, Dooly County, Georgia
Parcel ID 22-17
Survey Date: December 28, 2021
Surveyor: Jaime L. Destefano, MSHP

1. Marker ID Number (keyed to map and inventory spreadsheet) **106**
2. Name(s) of Interred or Commemorated: **Theron Wilkes**
3. Birth/Death Date (if inscribed/legible): **b. July 14, 1935**
4. Marker Type (as defined by *Field Guide to Monument Types*): **Ledger stone**
5. Material **Granite**
6. Number of Carved Surfaces **1**
7. Carving Technique Used: incised _____ relief 3D _____ other
8. Decorative Motif (s): **None**
9. Marker Condition:
 sound _____ chipped _____ cracked _____ crumbled _____ eroded _____ sugaring
_____ tilted _____ fallen _____ broken _____ sunken _____ girdling/spalling
_____ repaired in situ _____ displaced _____ encased in cement
10. Previous repairs (if applicable): **None**
_____ cracks _____ pins _____ mortar patch _____ adhesive/epoxy _____ other
(additional comments) _____
11. Any apparent threats: **None**
12. Marker orientation (direction main inscription faces) **East**
13. Inscriptions by Side: **“Daddy”**
14. Additional Information:

15. Photograph (s)



Individual Marker Survey Form

Oliver Cemetery
11930 Highway 90
Byromville, Dooly County, Georgia
Parcel ID 22-17
Survey Date: December 28, 2021
Surveyor: Jaime L. Destefano, MSHP

1. Marker ID Number (keyed to map and inventory spreadsheet) **107**
2. Name(s) of Interred or Commemorated: **No Name**
3. Birth/Death Date (if inscribed/legible): **No Date**
4. Marker Type (as defined by *Field Guide to Monument Types*): **Bench**
5. Material **Granite seat; concrete legs**
6. Number of Carved Surfaces **1 (bench seat); 1 north leg**
7. Carving Technique Used: incised relief 3D other
8. Decorative Motif (s): **Grapes; Ten Commandments**
9. Marker Condition:

sound	<input type="checkbox"/>	chipped	<input type="checkbox"/>	cracked	<input checked="" type="checkbox"/>	crumbled	<input type="checkbox"/>	eroded	<input type="checkbox"/>	sugaring
tilted	<input type="checkbox"/>	fallen	<input type="checkbox"/>	broken	<input checked="" type="checkbox"/>	sunken	<input type="checkbox"/>	girdling/spalling		
repaired	<input checked="" type="checkbox"/>	in situ	<input type="checkbox"/>	displaced	<input type="checkbox"/>	encased in cement				
10. Previous repairs (if applicable): **None**

<input type="checkbox"/>	cracks	<input type="checkbox"/>	pins	<input type="checkbox"/>	mortar patch	<input type="checkbox"/>	adhesive/epoxy	<input type="checkbox"/>	other
--------------------------	--------	--------------------------	------	--------------------------	--------------	--------------------------	----------------	--------------------------	-------

(additional comments) _____
11. Any apparent threats: **None**
12. Marker orientation (direction main inscription faces) **East**
13. Inscriptions by Side:
14. Additional Information: **The ten commandments are incised on the seat of the bench, along with the grapes. North leg (interior) – “A new commandment I give unto you that you love one another as I have loved you that ye also love one another.”**

15. Photograph (s)



PHOTOGRAPH LOG – OVERVIEW PHOTOGRAPHS
(KEYED TO SURVEY MAP)

OLIVER CEMETERY
11930 HIGHWAY 90
BYROMVILLE, DOOLY COUNTY, GEORGIA
HPD NO. 190225-003
TCNS 178838

Photographer: Jaime Destefano
Date Photograph Taken: October 21, 2021
Location of Digital Photographs: Georgia Historic Preservation Division

- | | |
|----------------|---|
| Photograph 1. | Northerly View toward Entry Gate of Cemetery, photographer facing north |
| Photograph 2. | Northerly View toward Pavilion (#109) |
| Photograph 3. | Northerly View from Southwest Corner |
| Photograph 4. | Northeasterly View from Southwest Corner |
| Photograph 5. | Easterly view from Southwest Corner |
| Photograph 6. | Southeasterly view from northwest corner |
| Photograph 7. | Easterly View from East of Pavilion (#109) |
| Photograph 8. | Southerly View from North End of Cemetery |
| Photograph 9. | Westerly View from Northeast Corner |
| Photograph 10. | Southwesterly View from Northeast Corner |
| Photograph 11. | Southerly View from Northeast Corner |
| Photograph 12. | Westerly View from Southeast Corner |
| Photograph 13. | Northwesterly View from Southeast Corner |
| Photograph 14. | Northerly View from Southeast Corner |
| Photograph 15. | Westerly View from Near Southeast corner |
| Photograph 16. | Westerly View from East End of Cemetery |
| Photograph 17. | Westerly View from Near Center of East End |
| Photograph 18. | Southerly View towards Markers #31-33 |
| Photograph 19. | Southerly View towards Family Plots |

- Photograph 20. Southerly View towards Family Plots
- Photograph 21. Northwesterly View from Near Entry Gate
- Photograph 22. Northeasterly View from Near Entry Gate
- Photograph 23. Northerly View towards Plots from South End
- Photograph 24. Northerly View towards Plots from South End
- Photograph 25. Northwesterly View towards Markers 68-71 Plot
- Photograph 26. Southwesterly View toward Plot of #72-74
- Photograph 27. Northeasterly View toward Plot with #s85-89
- Photograph 28. Northwest View toward Family Plot with Marker #s97-99
- Photograph 29. Southwest View toward Family Plot with Markers 102-106
- Photograph 30: Northwest view toward open pavilion

PROOFSHEET – OVERVIEW PHOTOGRAPHS
(KEYED TO SURVEY MAP)

OLIVER CEMETERY
11930 HIGHWAY 90
BYROMVILLE, DOOLY COUNTY, GEORGIA
HPD NO. 190225-003

Photographer: Jaime Destefano
Date Photograph Taken: October 21, 2021
Location of Digital Photographs: Georgia Historic Preservation Division



Photo 1. Northerly View toward Entry Gate



Photo 2. Northerly View toward Pavilion (#109)



Photo 3. Northerly View from Southwest corner



Photo 4. Northeasterly View from Southwest corner



Photo 5. Easterly View from Southwest Corner



Photo 6. Southeasterly View from Northwest Corner

OLIVER CEMETERY
11930 HIGHWAY 90
BYROMVILLE, DOOLY COUNTY, GEORGIA
HPD NO. 190225-003

Photographer: Jaime Destefano

Date Photograph Taken: October 21, 2021

Location of Digital Photographs: Georgia Historic Preservation Division



Photo 7. Easterly View from East of Pavilion (#109) Photo 8. Southerly View from North End of Cemetery



Photo 9. Westerly View from Northeast corner Photo 10. Southwesterly View from Northeast Corner



Photo 11. Southerly View from Northeast Corner Photo 12. Westerly View from Southeast Corner

OLIVER CEMETERY
11930 HIGHWAY 90
BYROMVILLE, DOOLY COUNTY, GEORGIA
HPD NO. 190225-003

Photographer: Jaime Destefano
Date Photograph Taken: October 21, 2021
Location of Digital Photographs: Georgia Historic Preservation Division



Photo 13. Northwesterly View from Southeast corner



Photo 14. Northerly View from Southeast Corner



Photo 15. Westerly View from Near Southeast corner



Photo 16. Westerly View from East End of Cemetery



Photo 17. Westerly View from Near Center of East End



Photo 18. Southerly View towards Markers #31-33

OLIVER CEMETERY
11930 HIGHWAY 90
BYROMVILLE, DOOLY COUNTY, GEORGIA
HPD NO. 190225-003

Photographer: Jaime Destefano
Date Photograph Taken: October 21, 2021
Location of Digital Photographs: Georgia Historic Preservation Division



Photo 19. Southerly View toward Family Plots



Photo 20. Southerly View toward Family Plots



Photo 21. Northwesterly View from Near Entry Gate



Photo. 22. Northeasterly View form Near Entry Gate



Photo 23. Northerly View towards Plots from South End



Photo 24. Northerly View towards Plots from South end

OLIVER CEMETERY
11930 HIGHWAY 90
BYROMVILLE, DOOLY COUNTY, GEORGIA
HPD NO. 190225-003

Photographer: Jaime Destefano
Date Photograph Taken: October 21, 2021
Location of Digital Photographs: Georgia Historic Preservation Division



Photo 25. Northwesterly View towards 68-71 Plot



Photo 26. Southwesterly View toward Plot of #72-74



Photo 27. Northeasterly View toward Plot with #s85-89



Photo 28. Northwest View of #s97-99 Plot



Photo 29. Southwest View toward Family Plot



Photo 30: Northwesterly View toward open Pavilion